
STATE OF WASHINGTON -- KING COUNTY

--ss.

375242

No.

CITY OF SEATTLE, CLERKS OFFICE

Affidavit of Publication

The undersigned, on oath states that he is an authorized representative of The Daily Journal of Commerce, a daily newspaper, which newspaper is a legal newspaper of general circulation and it is now and has been for more than six months prior to the date of publication hereinafter referred to, published in the English language continuously as a daily newspaper in Seattle, King County, Washington, and it is now and during all of said time was printed in an office maintained at the aforesaid place of publication of this newspaper. The Daily Journal of Commerce was on the 12th day of June, 1941, approved as a legal newspaper by the Superior Court of King County.


The notice in the exact form annexed, was published in regular issues of The Daily Journal of Commerce, which was regularly distributed to its subscribers during the below stated period. The annexed notice, a

CT:125823-125832 TITLE


was published on

06/25/19


The amount of the fee charged for the foregoing publication is the sum of \$603.75.



Affidavit of Publication


Subscribed and sworn to before me on

06/25/2019


Notary public for the State of Washington,
residing in Seattle

State of Washington, King County

City of Seattle

The full text of the following legislation, passed by the City Council on May 28, 2019, and published below by title only, will be mailed upon request, or can be accessed at <http://seattle.legistar.com>. For information on upcoming meetings of the Seattle City Council, please visit <http://www.seattle.gov/council/calendar>.

Ordinance 125823

Council Bill 119532

AN ORDINANCE appropriating money to pay certain audited claims and ordering the payment thereof.

Ordinance 125824

Council Bill 119520

AN ORDINANCE granting KR Westlake, LLC, permission to maintain and operate a pedestrian skybridge over the alley in the block bordered by Westlake Avenue North, Terry Avenue North, Thomas Street, and Harrison Street, for a ten-year term, renewable for two successive ten-year terms; specifying the conditions under which this permit is granted; providing for the acceptance of the permit and conditions; amending Ordinance 122239; and ratifying and confirming certain prior acts.

Ordinance 125825

Council Bill 119521

AN ORDINANCE accepting various deeds for street or alley purposes; laying off, opening, widening, extending, and establishing portions of rights-of-way; placing the real property conveyed by said deeds under the jurisdiction of the Seattle Department of Transportation; and ratifying and confirming certain prior acts. (This ordinance concerns the following rights-of-way: the alley in Block 85, D. T. Denny's Home Addition to the City of Seattle; the alley in Block J, Bell's 5th Addition to the City of Seattle; the alley in Block 34, Second Addition to the Town of Seattle as laid off by the Heirs of Sarah A. Bell (deceased) (Commonly known as Heirs of Sarah A. Bell's 2nd Addition to the City of Seattle); the alley in Block 4, Pettit's University Addition to the City of Seattle; the alley in Block 106, David T. Denny's First Addition to North Seattle; the alley in Block 12, North Seattle; the alley in Block 4, South Park; the alley in Block "G," 4th Addn to the City of Seattle as laid off by Wm. N. Bell; the alley in Block 5, Denny-Fuhrman Addition to the City of Seattle; North 135th Street abutting Parcel X, Short Subdivision No. 3023564, under King County Recording Number 20160915900002; the alley in Block 55, Second Addition to the Town of Seattle as laid off by the Heirs of Sarah A. Bell (deceased) (Commonly known as Heirs of Sarah A. Bell's 2nd Addition to the City of Seattle); 1st Avenue Northeast abutting Parcel Y and Parcel Z, City of Seattle Lot Boundary Adjustment Number 3020600, under King County Recording Number 20150903900008; the alley in Block 12, Cowen's University Park; the alley in Parcel B, Lot Boundary Adjustment Number 3019664, under King County Recording Number 201609224900011; the alley in Block 4, Brooklyn Addition to Seattle; the alley in Block 8, The Byron Addition to the City of Seattle; West Blaine Street abutting Replat of Blocks 7 and 8, James Addition, and Block 132, Seattle Tide Lands and that portion of Van Buren Ave., vacated by Ord. 13616; 1st Avenue North and Denny Way abutting Block 29, North Seattle; East Marginal Way South and South Michigan Street abutting Block 3, Joseph R. McLaughlin's Water Front Addition to the City of Seattle; and 4th Avenue South and South Michigan Street abutting Block 14, Joseph R. McLaughlin's Water Front Addition to the City of Seattle.)

Ordinance 125827

Council Bill 119523

AN ORDINANCE accepting various deeds for street or alley purposes; laying off, opening, widening, extending, and establishing portions of rights-of-way; placing the real property conveyed by said deeds under the jurisdiction of the Seattle Department of Transportation; and ratifying and confirming certain prior acts. (This ordinance concerns the following rights-of-way: the alley in Block 22, Second Addition to the part of the City of Seattle, as laid off by A. A. Denny and W. N. Bell (Commonly known as Bell & Denny's 2nd Addition to the City of Seattle); the alley in Block 27, Addition to the Town of Seattle, as laid off by A. A. Denny (Commonly known as A. A. Denny's 6th Addition to the City of Seattle); the alley in Block 47, Addition to the Town of Seattle, as laid off by A. A. Denny (Commonly known as A. A. Denny's 6th Addition to the City of Seattle); the alley in Block 1, Thompson's University Addition to King County; Fortage Bay Place East abutting Block 42, Denny-Fuhrman Addition to the City of Seattle; West Armory Way abutting Parcel C, Seattle Lot Boundary Adjustment Number 2505852/3007838, recorded under King County Recording Number 20070830900001; the alley in Block 6, Addition to the Town of Seattle, as laid off by A. A. Denny (Commonly known as A. A. Denny's 2nd Addition to the City of Seattle); the alley in Block 26, Gilman's Addition to the City of Seattle; the alley in Block 9, Addition to the Town of Seattle as laid off by the Heirs of Sarah A. Bell (deceased) (Commonly known as Heirs of Sarah A. Bell's Addition to the City of Seattle); the alley in Block 3, Munson & Custer's Addition

Ordinance 125826

Council Bill 119522

AN ORDINANCE accepting twenty limited purpose easements for public sidewalk, street, or street and alley turn-around, and

to Green Lake Circle; the alley in Block 1, Garland's First Addition to the City of Seattle; Southwest 165th Street abutting the Southeast quarter of Section 2, Township 23 North, Range 3 East, Willamette Meridian; the alley in Block 2, Norris' Addition to West Seattle; the alley in Block 29, North Seattle; the alley in Lot 5, The Longfellow Addition to the City of Seattle; the alley in Block 3, Elbert Place Addition to the City of Seattle; the alley in Block 28, Woodlawn Addition to Green Lake; the alley in Block 2, Dunlap's Supplemental to the City of Seattle; the alley in Block 44, Denny & Hoyt's Addition to the City of Seattle; and South Charleston Street and Courtland Place South abutting Block 23, York Addition to Seattle.)

to Green Lake Circle; the alley in Block 1, Garland's First Addition to the City of Seattle; Southwest 165th Street abutting the Southeast quarter of Section 2, Township 23 North, Range 3 East, Willamette Meridian; the alley in Block 2, Norris' Addition to West Seattle; the alley in Block 29, North Seattle; the alley in Lot 5, The Longfellow Addition to the City of Seattle; the alley in Block 3, Elbert Place Addition to the City of Seattle; the alley in Block 28, Woodlawn Addition to Green Lake; the alley in Block 2, Dunlap's Supplemental to the City of Seattle; the alley in Block 44, Denny & Hoyt's Addition to the City of Seattle; and South Charleston Street and Courtland Place South abutting Block 23, York Addition to Seattle.)

Ordinance 125828

Council Bill 119524

AN ORDINANCE accepting twenty limited purpose easements for public sidewalk, alley, or street and alley turn-around purposes; placing the real property conveyed by such easements under the jurisdiction of the Seattle Department of Transportation; and ratifying and confirming certain prior acts. (This ordinance concerns the following rights-of-way: the sidewalk adjoining Block 47, A. A. Denny's 6th Addition to the City of Seattle; the sidewalk adjoining Block 55, Second Addition to the Town of Seattle as laid off by the Heirs of Sarah A. Bell, (deceased) (Commonly known as Heirs of Sarah A. Bell's 2nd Addition to the City of Seattle); the sidewalk adjoining Block 13, Lake View Addition to the City of Seattle; the sidewalk adjoining Block 3, Munson and Custer's Addition to Green Lake Circle (also being known as that portion of Parcel A, City of Seattle Lot Boundary Adjustment No. 3022189, King County Recording Number 20161026900005); the sidewalk adjoining Tract 15, Frye's Addition to Columbia; the alley in Block 3, York 2nd Addition to the City of Seattle and Block 44, C. D. Hillman's Rainier Boulevard Garden Addition; the alley in a portion of Unit A, Urban Terrace Condominium, declaration recorded under King County Recording Number 20060417001456; the sidewalk adjoining Block 24, Hill Tract Addition to the City of Seattle; the sidewalk adjoining Wilson Court Condominium, declaration recorded under King County Recording Number 199104180603; the sidewalk adjoining Block 40, Compton's 1st Addition to the City of Seattle and Block 1, William's Addition to the City of Seattle; the street turn-around adjoining Block 5, McArthur's Addition to the City of Seattle; the sidewalk adjoining Block 54, Woodlawn Addition to Green Lake; the street turn-around adjoining Parcel B, City of Seattle, Lot Boundary Adjustment Number 3018894, King County Recording Number 20160106900003; the sidewalk adjoining Block 3, Seaboard Addition to the City of Seattle; the sidewalk adjoining Block 46, Supplemental Plat of Blocks 7, 8, 10, 11, 27, 28, 30, 45, and 46 of Wallingford's Park Division of Green Lake Addition to the City of Seattle; the sidewalk of Block 8, Brooklyn Addition to Seattle; the sidewalk adjoining Unit Lot A, City of Seattle Unit Lot Subdivision Number 3029542, recorded in Block 378 of Surveys, pages 175 through 181, under King County Recording Number 20180201900004; the alley turn-around adjoining Parcel B, Lot Boundary Adjustment No. 3022244, recorded under King County Recording Number 20160803900008; and the sidewalk adjoining Block 86, D. T. Denny's Park Addition to North Seattle.)

Ordinance 125829

Council Bill 119525

AN ORDINANCE accepting various deeds for street or alley purposes; laying off, opening, widening, extending, and establishing portions of rights-of-way; placing the real property conveyed by said deeds under the jurisdiction of the Seattle Department of Transportation; and ratifying and confirming certain prior acts. (This ordinance concerns the following rights-of-way: the alley in Block 4, South Park; the alley in Block 2, May Addition to the City of Seattle; the alley in Block 7, Francies R. Day's LaGrande; the alley in Block 17, Denny-

Fuhrman Addition to the City of Seattle; the alley in Block 29, Gilman Park; the alley in Block 75, D. T. Denny's Home Addition to the City of Seattle; the alley in Block 91, D. T. Denny's 5th Addition to North Seattle; Northeast 88th Street abutting Parcel B, City of Seattle Lot Boundary Adjustment No. 9602207, recorded under King County Recording Number 9709259002; the alley in Block 12, Squire's Lakeside Addition to the City of Seattle; the alley in Block 27, Gilman's Addition to the City of Seattle; the alley in Block 6, University Park Addition to the City of Seattle; the alley in Block 8, Brooklyn Addition to Seattle; the alley in Block 2, Replat of a Portion of Stewart's First Addition to West Seattle; 25th Avenue South abutting Block 2 and Block 5, McArthur's Addition to the City of Seattle; South Raymond Street abutting Block 2, Raymond Addition to the City of Seattle; the alley in Block 18, Second Addition to the Town of Seattle as laid off by the Heirs of Sarah A. Bell (deceased) (Commonly known as Heirs of Sarah A. Bell's 2nd Addition to the City of Seattle); the alley in Block 75, D. T. Denny's Home Addition to the City of Seattle; the alley in Block 65, Boston Co's Plat of West Seattle; and the alley in Block 1, Greenwood Park 2nd Add. to the City of Seattle.)

Ordinance 125830

Council Bill 119526

AN ORDINANCE accepting various deeds for street or alley purposes; laying off, opening, widening, extending, and establishing portions of rights-of-way; placing the real property conveyed by said deeds under the jurisdiction of the Seattle Department of Transportation; and ratifying and confirming certain prior acts. (This ordinance concerns the following rights-of-way: the alley in Block 38, Mercer's 2nd Addition to North Seattle; South Alaska Street and 38th Avenue South abutting Block 1, Replat of Block 1 and N. 1/2 of Block 2, Kramer Heights Add. to the City of Seattle; Southwest Charlestown Street abutting Block 3, Seaboard Addition to the City of Seattle; the alley in Block 5, University Scenic Addition to the City of Seattle; the alley in Block 3, Seaboard Addition to the City of Seattle; Aurora Avenue North abutting Block 3, Aurora Heights; the alley in Block 3, Stewart's First Addition to West Seattle, and Block 2, Replat of a portion of Stewart's First Addition to West Seattle; the alley in Block 23, Commercial Street Steam Motor Addition to the City of Seattle; the alley in Parcel B and Parcel C, City of Seattle Lot Boundary Adjustment Number 3028767, recorded under King County Recording Number 20180104900004, as amended under City of Seattle Lot Boundary Adjustment Number 3031344 under King County Recording Number 20180323900002 (also known as Block 1, Meadow Park Addition to Columbia City); the alley in Block 34, Woodlawn Addition to Green Lake; the alley in Block 158, Replat of Blocks 65, 66, 158, 159, 160, 161, and 163, Gilman Park; the alley in Block 95, David T. Denny's First Addition to North Seattle; the alley in Block 5, The Byron Addition to the City of Seattle; the alley in Block 15, The Byron Addition to the City of Seattle; the alley in Block 4, South Park; the alley in Block 48, Replat of the Green Lake Home Addition to the City of Seattle; the alley in Block 27, Hill Tract Addition to the City of Seattle; the alley in Block 5, Burke & Farrar's Fifth Addition to the City of Seattle; and the alley in Block 6, Hillman City Addition to the City of Seattle, Division No. 1.)

Ordinance 125831

Council Bill 119527

AN ORDINANCE vacating the alley in Block 19, Heirs of Sarah A. Bell's Second Addition, in the block bounded by 6th Avenue, Blanchard Street, 7th Avenue, and Lenora Street, on the petition of Acorn Development LLC (Clerk File 312261).

Ordinance 125832

Council Bill 119512

AN ORDINANCE relating to the City's 2019 Budget; authorizing acceptance of funding from non-city sources; authorizing the heads of the Seattle Department of

Transportation and Seattle Center to accept specified grants and to execute, deliver, and perform corresponding agreements for and on behalf of the City; amending Ordinance 125724, which adopted the 2019 Budget, including the 2019-2024 Capital Improvement Program (CIP); changing appropriations to the Seattle Department of Transportation in various budget control levels, and from various funds in the 2019 Budget; adding new projects to the 2019-2024 CIP; revising project allocations for certain projects in the 2019-2024 CIP; making cash transfers between the General Fund and the Transportation Fund; and ratifying and confirming certain prior acts; all by a 3/4 vote of the City Council.

Date of publication in the Seattle Daily Journal of Commerce, June 25, 2019.

6/25(375242)