

### 2015 Large Projects Fund Award Recommendations

District	Project Name	Organization	Project Description	Project Type	Recommended Award Amount	Total Match Amount	Property Owner for Physical Projects	Project Address
East	Cherry Street Urban Rain Garden	Plymouth Housing Group	Construct a rain garden on the hill climb of the 710 Cherry Street property with benches and spaces for pedestrians, as well as education panels on stormwater runoff, native plants, and green infrastructure.	Physical Improvement	\$50,000	\$127,500	SDOT	710 Cherry St.  (see map page 6)
Southeast	Mount Baker Community Clubhouse Renovation	Mount Baker Community Club	Improved the building's energy efficiency and safety by replacing the roof, removing or repairing the damaged brick chimneys, and installing an energy-efficient gas-fired boiler. These renovations to the Mt Baker Community Clubhouse will allow this historic building to be a hub for community activities that include potlucks, dances and public meetings.	Physical Improvement	\$100,000	\$152,689	Mount Baker Community Club	2811 Mt Rainier Drive South  (see map page 7)
Northwest	Broadview Community Playground Improvement Project	Broadview Community Playground Improvement Project	Renovate school playground and play areas which will benefit the school, Bitter Lake Community Center, and the surrounding neighborhoods.	Physical Improvement	\$100,000	\$112,760	SPS	13052 Greenwood Ave N  (see map page 8)
Northeast	Yesler Swamp Restoration and Boardwalk	Friends of Yesler Swamp	Complete the restoration of Yesler Swamp and construct 300 additional feet of the remaining section of an environmentally-designed, ADA-accessible boardwalk.	Environmental	\$88,887	\$90,160	UW Department of Natural Resources	3501 NE 41 <sup>st</sup>  (see map page 9)
Northeast	Weedin Place Gateway & Public Space	Roosevelt Neighborhood Association	Convert a cut-through street into a safe pedestrian- and bike-friendly zone that bridges the gap between the I-5 Park and Ride and the Sound Transit Light Rail station.	Physical Improvement	\$25,000	\$106,655	SDOT	800 NE 65th St (diagonal street behind this address) (see map page 10)
Lake Union	John Stanford School Playground Renovation Project	John Stanford Playground Improvement Committee	Improve the school grounds into a more accessible, safe, and welcoming public space for the entire neighborhood. Project includes replacing concrete fixtures, outdated play equipment, and elements for intergenerational community-wide usage such as accessible ramps and pathways.	Physical Improvement	\$99,000	\$108,150	SPS	4057 5th Ave NE  (see map page 11)

**2015 Large Projects Fund Award Recommendations**

District	Project Name	Organization	Project Description	Project Type	Recommended Award Amount	Total Match Amount	Property Owner for Physical Projects	Project Address
Lake Union	Construction Planning for East Howe Steps Plaza	Lake Union Neighbors	Proceed from 30% design completion to final construction documents for the East Howe Steps Plaza project. The East Howe Plaza project improves the right-of-way to provide a public plaza and a pedestrian connection from Capitol Hill to Lake Union.	Planning, Design & Reports	\$50,000	\$62,582	SDOT	Public Right of Way East Howe Street and Fairview Ave E  (see map page 12)
Northeast	Community Performance Hall Renovation	University Heights	Renovate the hall to include egress improvements, ADA accessibility, creation of a foyer, installation of stage lighting and audio-visual equipment, and other aesthetic improvements These renovations will provide the University Heights community an improved public event space for community gatherings and activities.	Physical Improvement	\$99,414	\$99,414	University Heights	5031 University Way NE  (see map page 13)
Southeast	Activating Rainier Beach Urban Farm and Wetlands	Seattle Tilth	Add a children's learning garden, rain gardens, and educational signage; equip the community farm stand, kitchen, and greenhouses; and host a community-led celebration. The farm serves as a public green space open to all residents and visitors to the Rainier Beach neighborhood for organic farming, food distribution, education, and community building.	Physical Improvement	\$100,000	\$111,464	DPR	5513 S. Cloverdale Street  (see map page 14)
Downtown	Pike Place Market Neighborhood Center Project	Pike Place Market Foundation	Support the planning, design, and construction of new Pike Place Market Neighborhood Center, a 1,950 square foot welcoming, accessible venue to serve as a downtown community gathering and activity place.	Physical Improvement	\$80,000	\$171,300	Pike Place Market Foundation	1901 Western Avenue  (see map page 15)
Central	Jimi Hendrix Park: Are You Experienced? Phase 2	Friends of Jimi Hendrix Park Committee	Construct Phase 2 of Jimi Hendrix Park designated ""Are You Experienced?" to include additional pathways, lawn mow curbs, and vine plantings. Project will entail demolition, earthwork, hardscape, and planting and irrigation.	Physical Improvement	\$100,000	\$189,169	DPR	2400 South Massachusetts Street  (see map page 16)
Southeast	Seward Park Torii Construction Project	Friends of Seward Park	Build a new torii in Seward Park to replace the one that stood for 50 years and served as a community icon and gathering place.	Physical Improvement	\$100,000	\$199,977	DPR	Seward Park 5902 Lake Washington Boulevard  (see map page 17)

**2015 Large Projects Fund Award Recommendations**

District	Project Name	Organization	Project Description	Project Type	Recommended Award Amount	Total Match Amount	Property Owner for Physical Projects	Project Address
East	Melrose Promenade Implementation	Melrose Promenade	Implement series of community-supported road safety and placemaking measures (e.g. pedestrian lighting, distinctive paving, crosswalks, signage, and art) as recommended in the conceptual plan.	Physical Improvement	\$50,000	\$145,793	SDOT	Melrose & Minor Aves, from E Pike St to E Pine St (see map page 18)
Southeast	Rainier Valley Corps Project	Rainier Valley Corps	Implement a leadership and capacity-building program where emerging leaders of color will be recruited, trained, and placed in full-time work at communities-of-color-led nonprofits in Rainier Valley. Funds will provide stipends to fellows, training support, and program evaluation.	Organizing	\$100,000	\$568,800		5623 Rainier Avenue S.
Northwest	Viewlands Elementary Playground Improvement Project	Viewlands Elementary PTSA	Construct a new play structure, track, and site, and renovate the field and painted sport courts to revitalize this gathering place with purposeful and accessible areas for play, exercise, and recreation.	Physical Improvement	\$100,000	\$183,904	SPS	Viewlands Elementary School 10525 3rd Ave NW  (see map page 19)
Delridge	Delridge Neighborhoods Cultural Event Series	Delridge Neighborhoods Development Association	Produce 12 events in 2016 that will connect diverse community partners and build stronger relationships between organizations, groups, and individuals in the greater Delridge neighborhood.	Arts & Culture	\$69,975	\$47,760		4408 Delridge Way SW
Central	CASC Planning Options for Facility Redevelopment	Central Area Senior Center	Conduct a feasibility study to identify and prioritize options for future redevelopment of the center. Consultant will do surveying, architecture, parking and traffic analysis, engineering, and community engagement. Central District residents will have the opportunity to shape future building plans for this well-known and well-utilized neighborhood facility to ensure that it will meet the growing needs of Central area seniors, residents, and other community members.	Planning, Design & Reports	\$49,454	\$103,200	FAS	Central Area Senior Center (CASC) 500 30th Avenue South  (see map page 20)

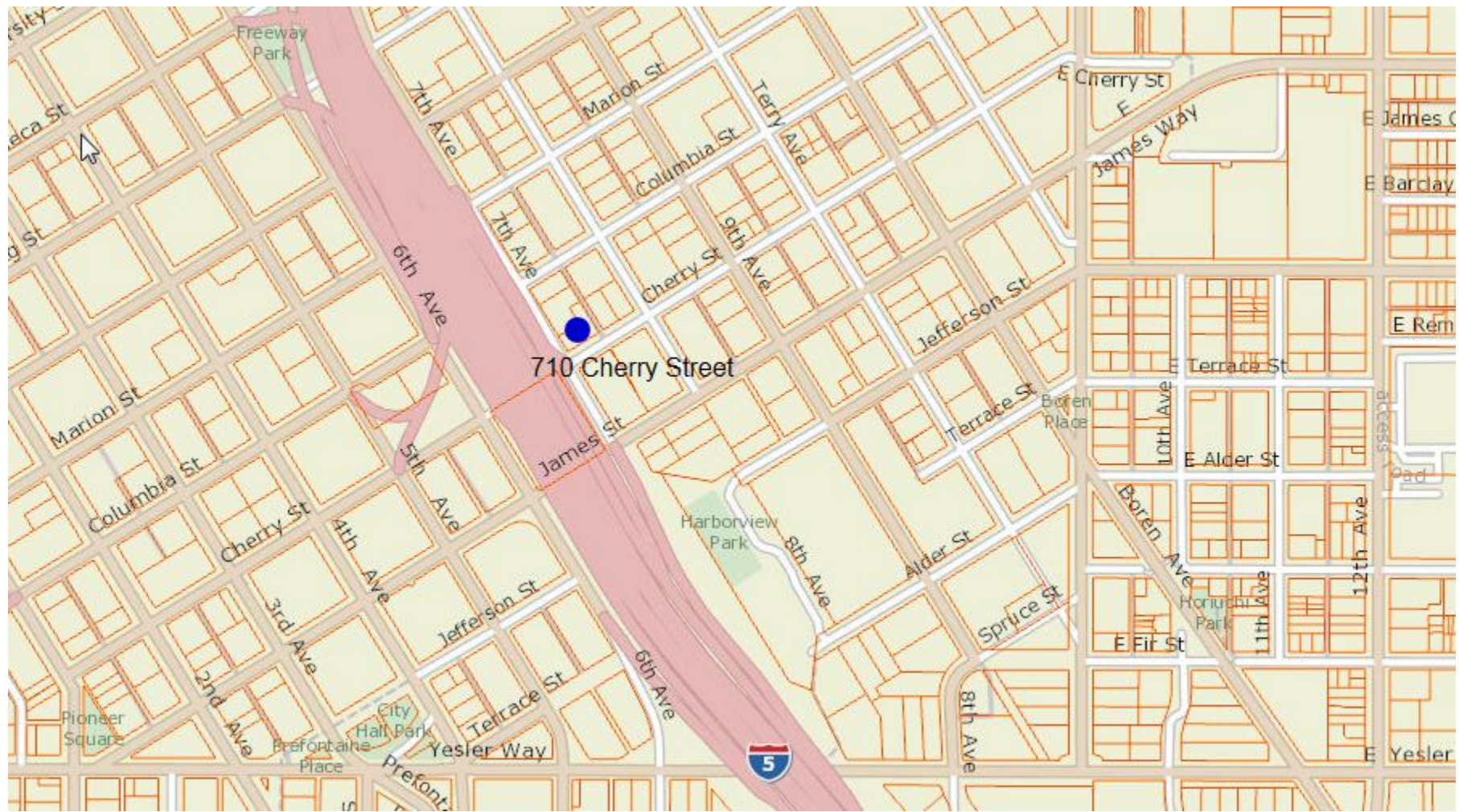
**2015 Large Projects Fund Award Recommendations**

<b>District</b>	<b>Project Name</b>	<b>Organization</b>	<b>Project Description</b>	<b>Project Type</b>	<b>Recommended Award Amount</b>	<b>Total Match Amount</b>	<b>Property Owner for Physical Projects</b>	<b>Project Address</b>
Downtown	Legacy of Justice at Hirabayashi Place	Hirabayashi Place Legacy of Justice Committee	Complete and install community-led project located on and around Hirabayashi Place to provide historical and cultural identity of Nihonmachi, Seattle's historic Japantown, by honoring civil rights leader Gordon Hirabayashi. The project will create a public place for education, inspiration, remembrance, and hope.	Physical Improvement	\$100,000	\$289,625	Hirabayashi Place LLC	442 S Main St  (see map page 21)
Central	Jackson Street Workers' Mural	Friends of Jackson Street Mural Project	Community-led painting and installation of a mural depicting significant historical labor events in the multicultural context of the International and Central Districts. The mural will serve to educate, inspire and memorialize the contributions of workers and will reflect the unique and rich culture identity of the Central Area and Chinatown/International District.	Physical Improvement	\$43,785	\$90,288	WSLC	321 16th Avenue South  (see map page 22)
<b>TOTALS</b>					<b>\$1,505,515</b>	<b>\$2,961,190</b>		

<b>District Totals</b>			
	<b>Projects</b>	<b>Recommended Award Amount</b>	<b>Match Amount</b>
Central	3	\$193,239.00	\$382,657.00
Delridge	1	\$69,975.00	\$47,760.00
Downtown	2	\$180,000.00	\$460,925.00
East	2	\$100,000.00	\$273,293.00
Lake Union	2	\$149,000.00	\$170,732.00
Northeast	3	\$213,301.00	\$296,229.00
Northwest	2	\$200,000.00	\$296,664.00
Southeast	4	\$400,000.00	\$1,032,930.00
<b>Grand Total</b>	<b>19</b>	<b>\$1,505,515.00</b>	<b>\$2,961,190.00</b>

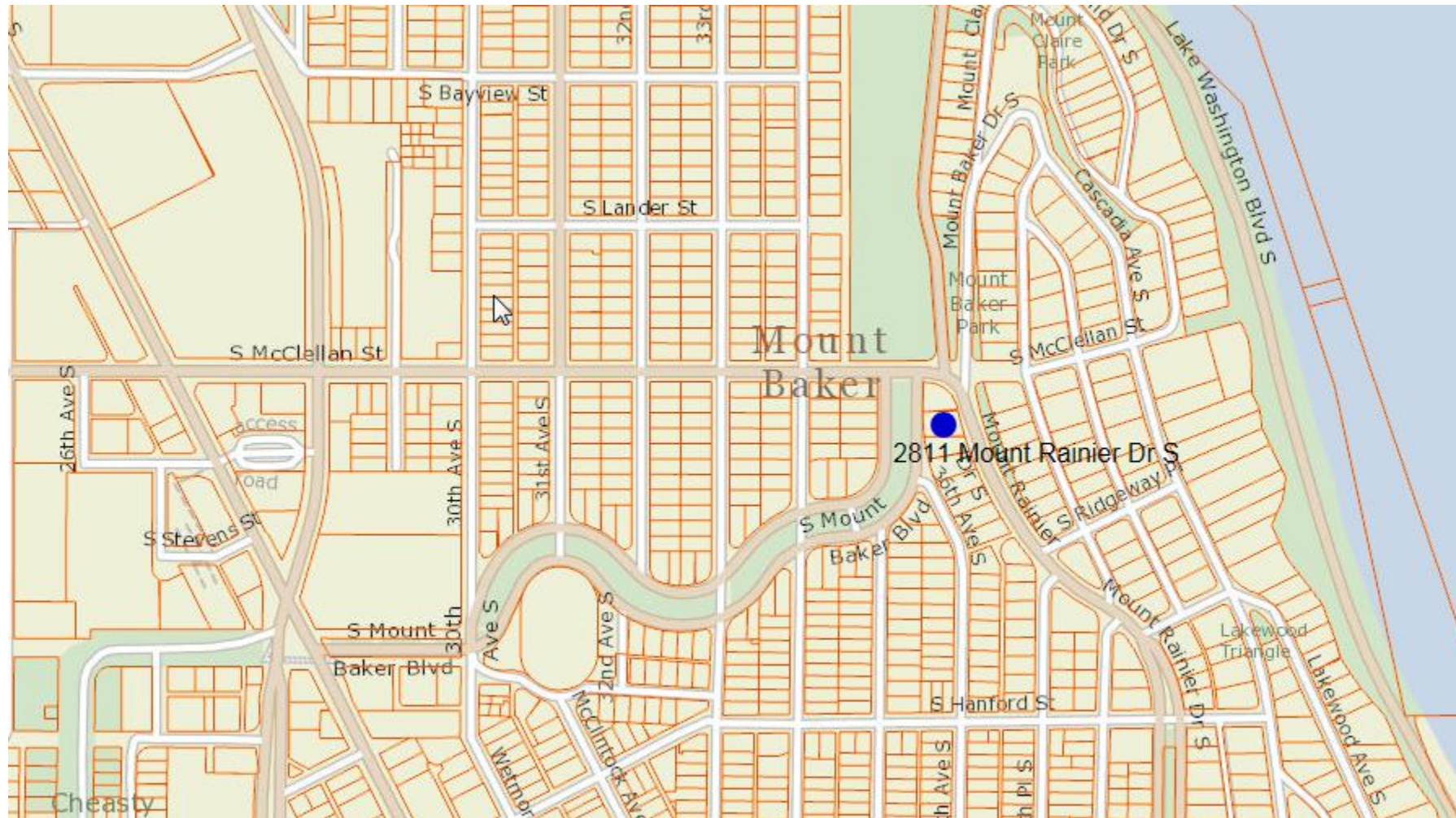
<b>Project Type Totals</b>			
	<b>Projects</b>	<b>Recommended Award Amount</b>	<b>Match Amount</b>
Arts & Culture	1	\$69,975.00	\$47,760.00
Environmental	1	\$88,887.00	\$90,160.00
Organizing	1	\$100,000.00	\$568,800.00
Physical Improvement	14	\$1,147,199.00	\$2,088,688.00
Planning, Design & Reports	2	\$99,454.00	\$165,782.00
<b>Grand Total</b>	<b>19</b>	<b>\$1,505,515.00</b>	<b>\$2,961,190.00</b>

<b>Council District Totals</b>			
	<b>Council District</b>	<b>Recommended Award Amount</b>	<b>Match Amount</b>
District 1	1	\$69,975.00	\$47,760.00
District 2	5	\$500,000.00	\$1,322,555.00
District 3	5	\$293,239.00	\$655,950.00
District 4	5	\$362,301.00	\$466,466,961.00
District 5	2	\$200,000.00	\$296,664.00
District 7	1	\$80,000.00	\$171,300.00
<b>Grand Total</b>	<b>19</b>	<b>\$1,505,515.00</b>	<b>\$2,961,190.00</b>



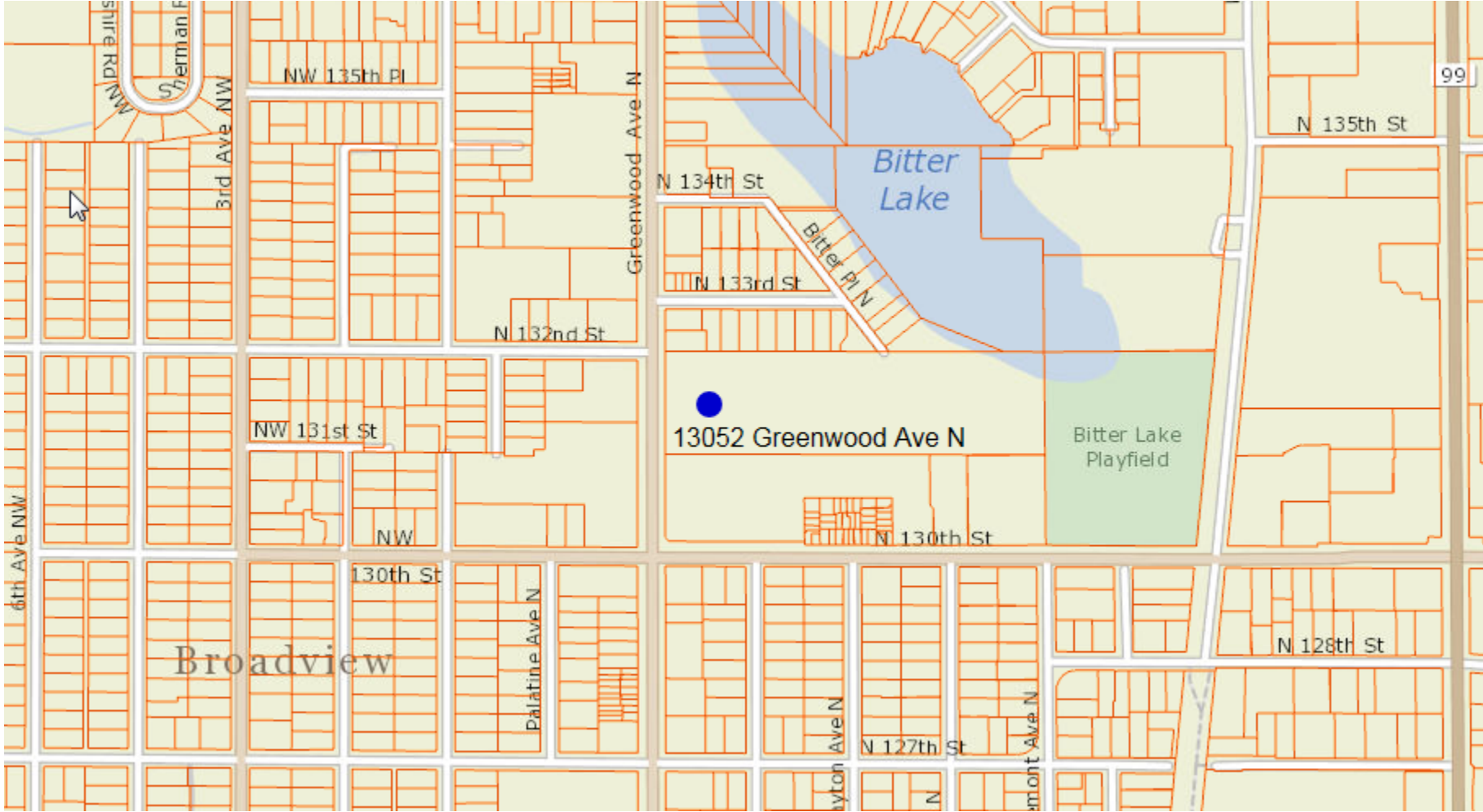
Vicinity map of the Cherry Street Urban Rain Garden project

Note: This map is intended for illustrative or informational purposes only and is not intended to modify anything in the legislation.



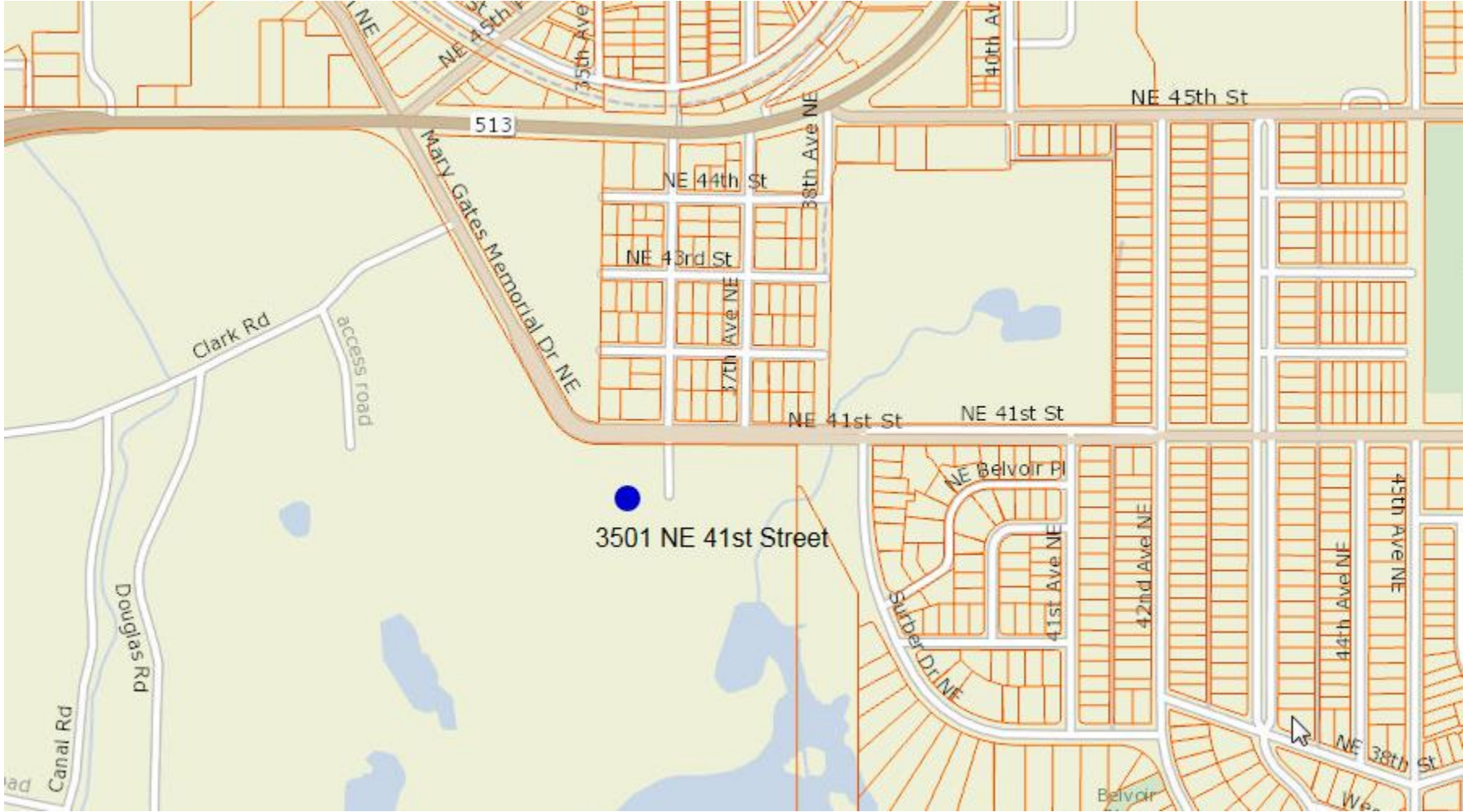
Vicinity map of the Mount Baker Community Clubhouse Renovation project

Note: This map is intended for illustrative or informational purposes only and is not intended to modify anything in the legislation.

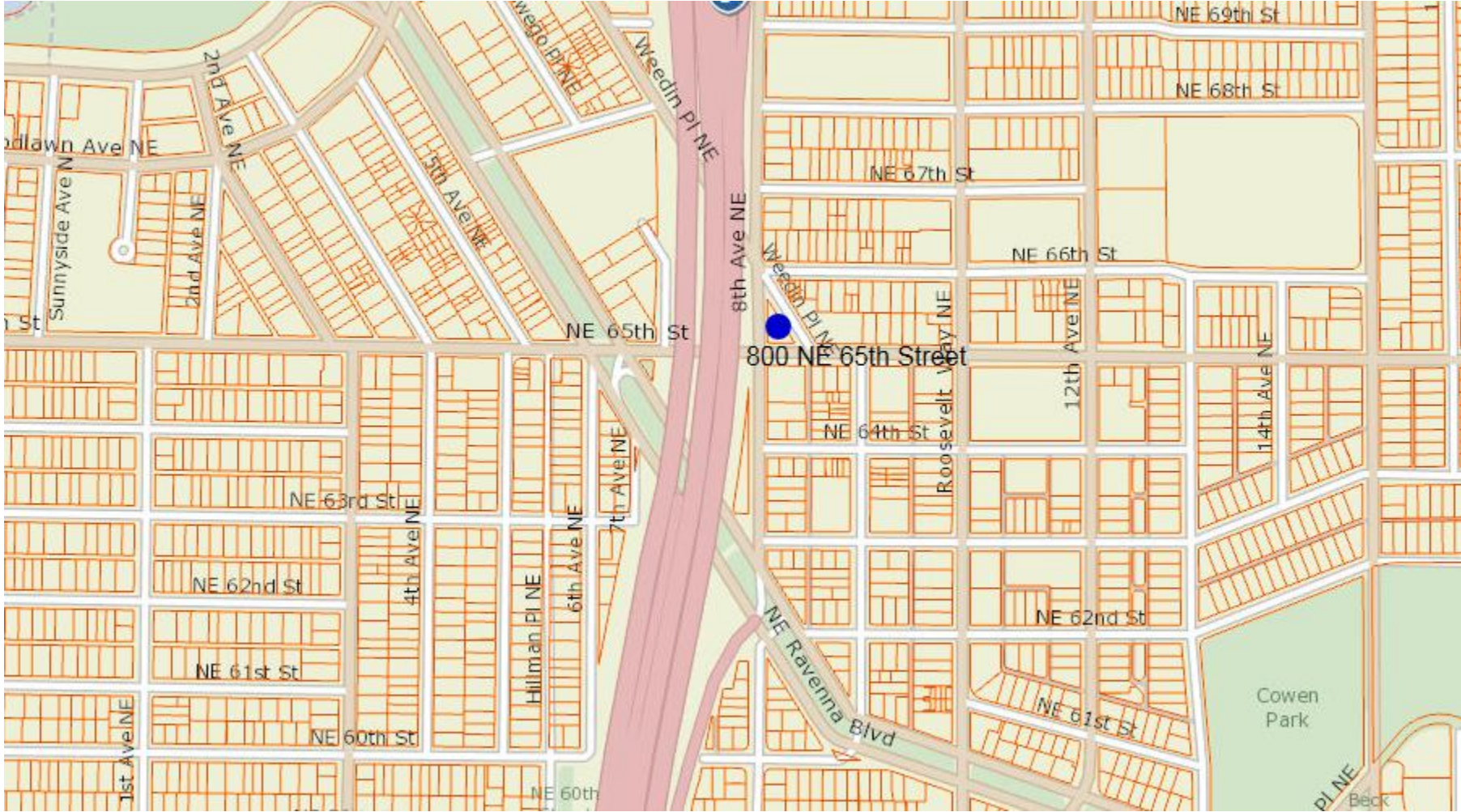


Vicinity map of the Broadview Community Playground Improvement project  
Note: This map is intended for illustrative or informational purposes only and is not intended to modify anything in the legislation.

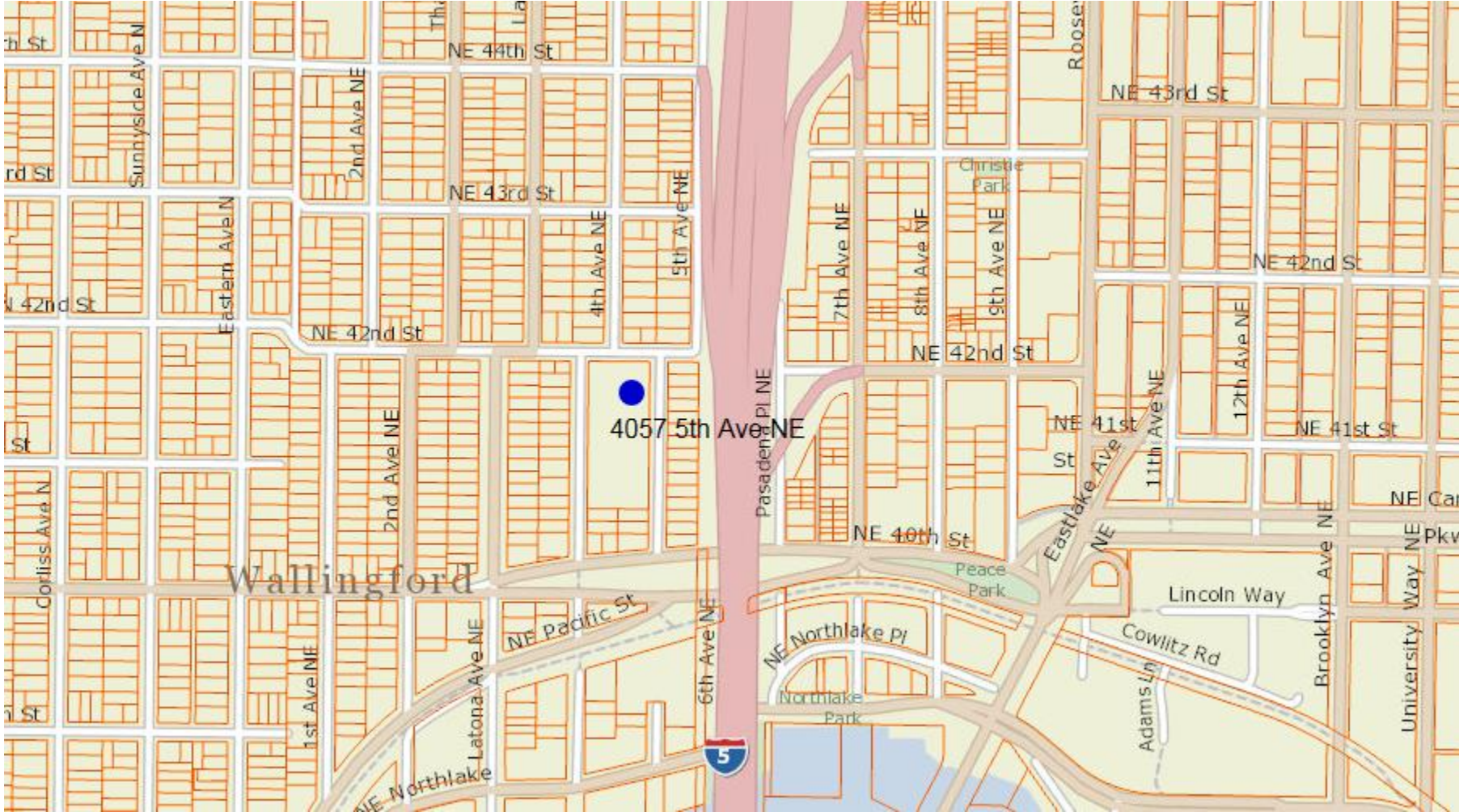




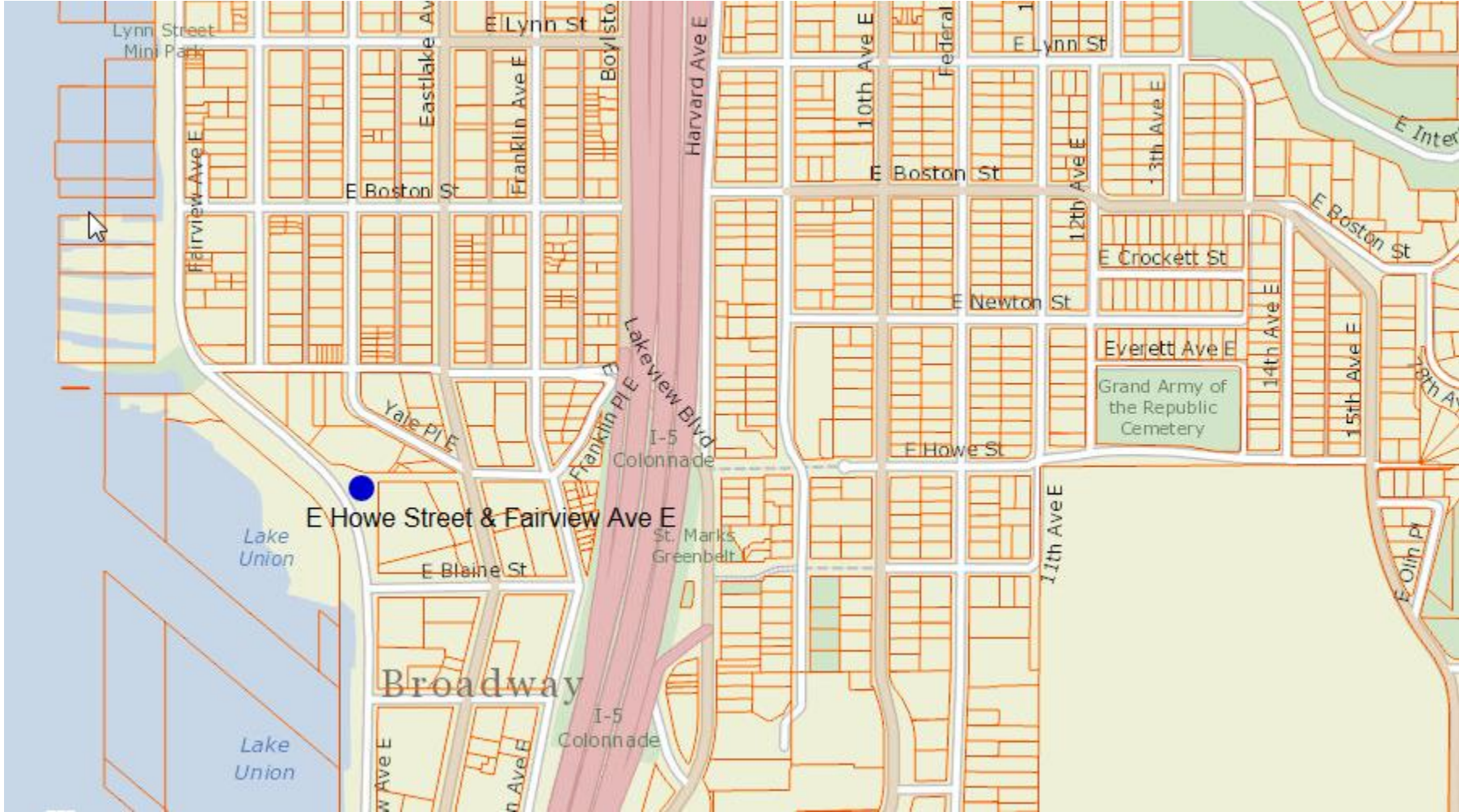
Vicinity map of the Yesler Swamp Restoration and Boardwalk project  
Note: This map is intended for illustrative or informational purposes only and is not intended to modify anything in the legislation.



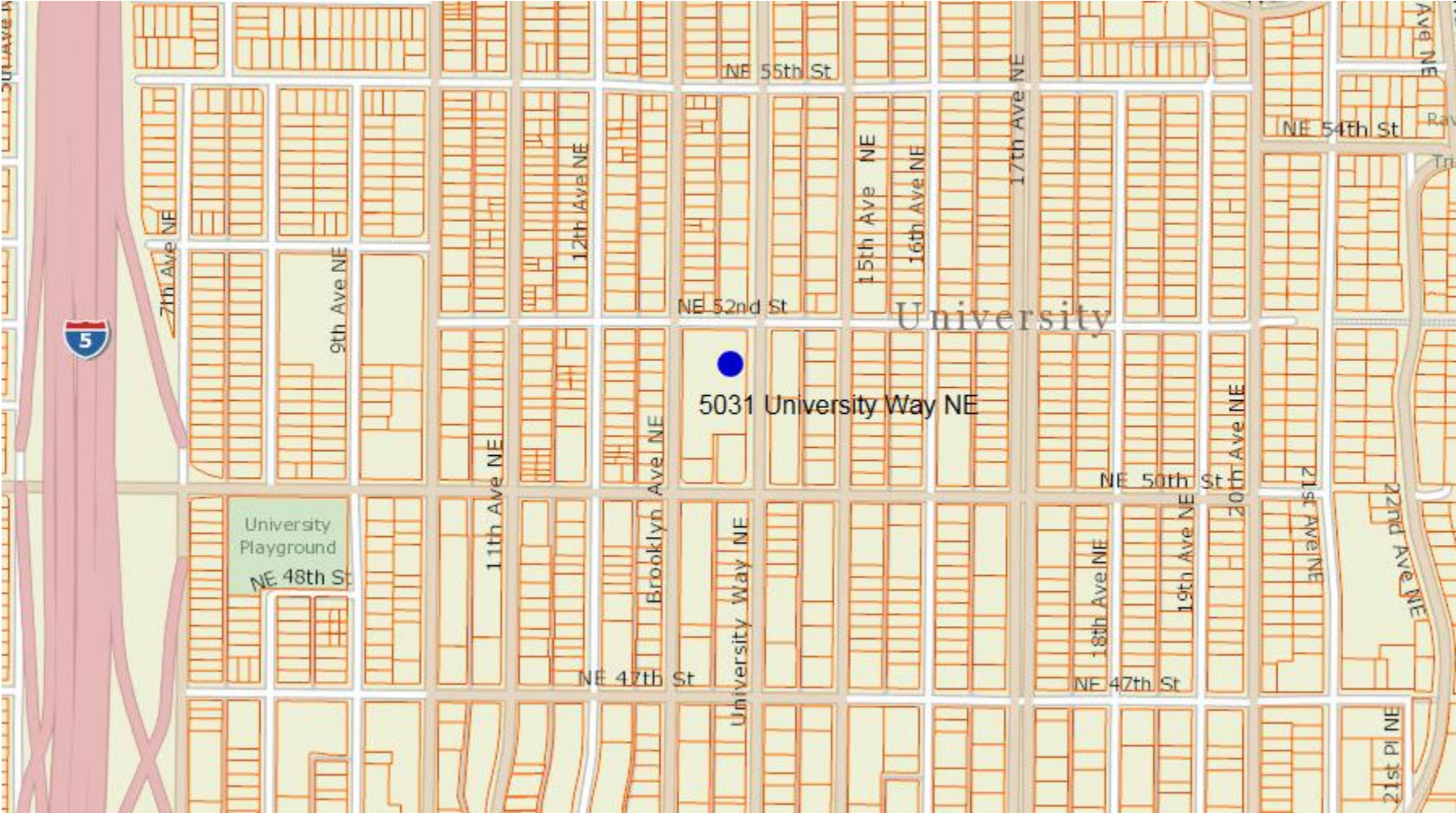
Vicinity map of the Weedon Place Gateway & Public Space project  
Note: This map is intended for illustrative or informational purposes only and is not intended to modify anything in the legislation.



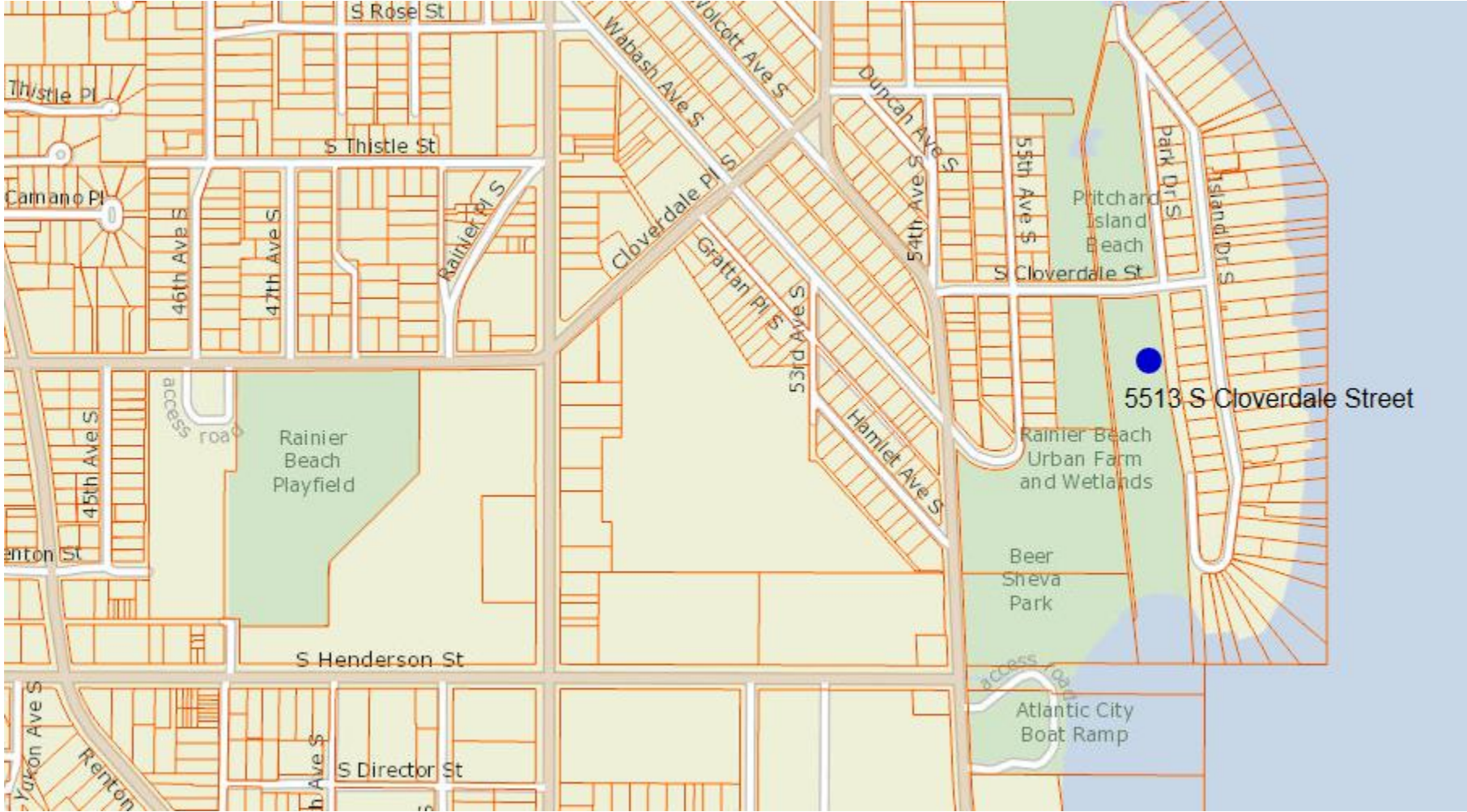
Vicinity map of the John Stanford School Playground Renovation project  
Note: This map is intended for illustrative or informational purposes only and is not intended to modify anything in the legislation.



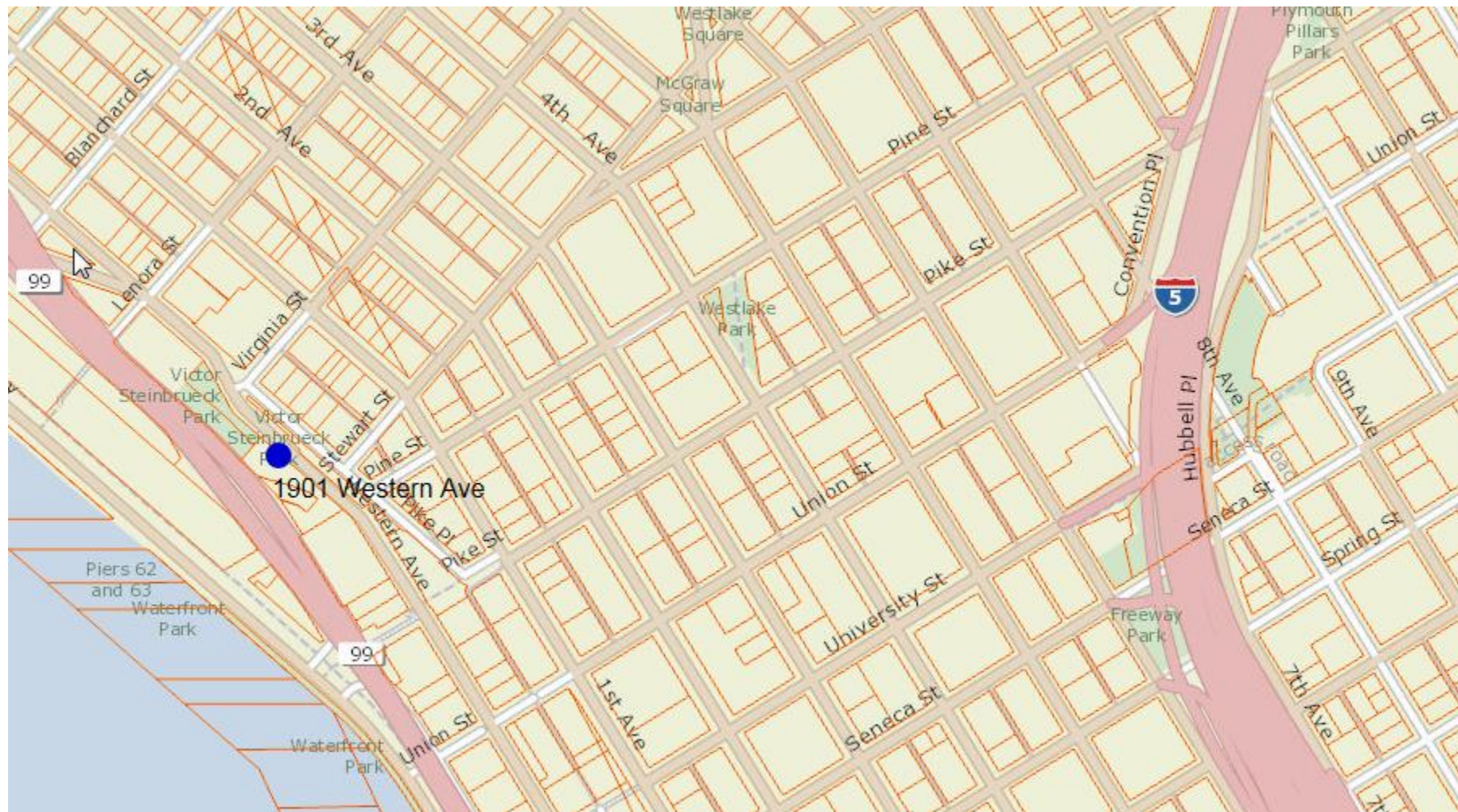
Vicinity map of the Construction Planning for East Howe Steps Plaza project  
Note: This map is intended for illustrative or informational purposes only and is not intended to modify anything in the legislation.



Vicinity map of the Community Performance Hall Renovation project  
Note: This map is intended for illustrative or informational purposes only and is not intended to modify anything in the legislation.

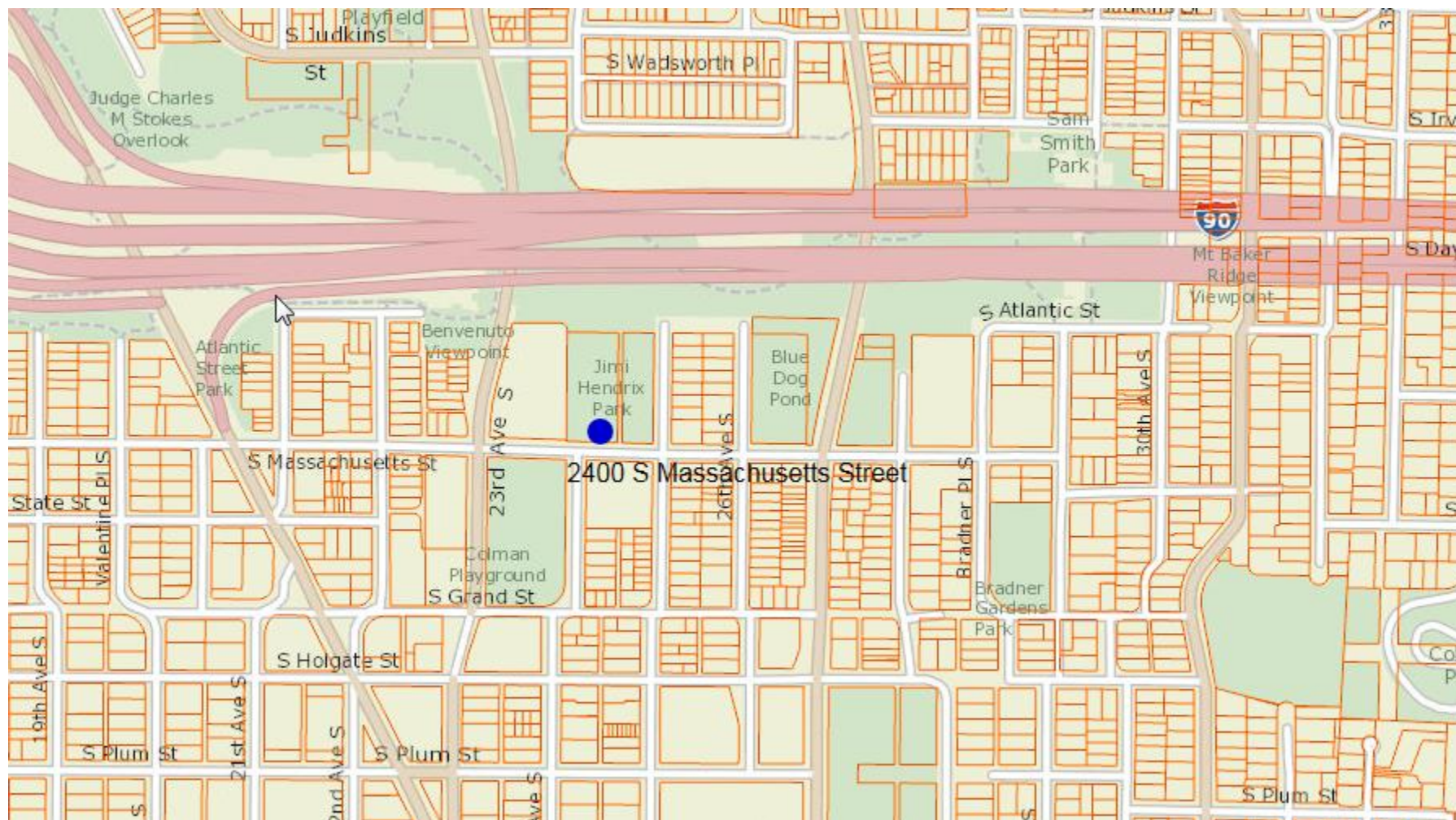


Vicinity map of the Activating Rainier Beach Urban Farm and Wetlands project  
Note: This map is intended for illustrative or informational purposes only and is not intended to modify anything in the legislation.



Vicinity map of the Pike Place Market Neighborhood Center project

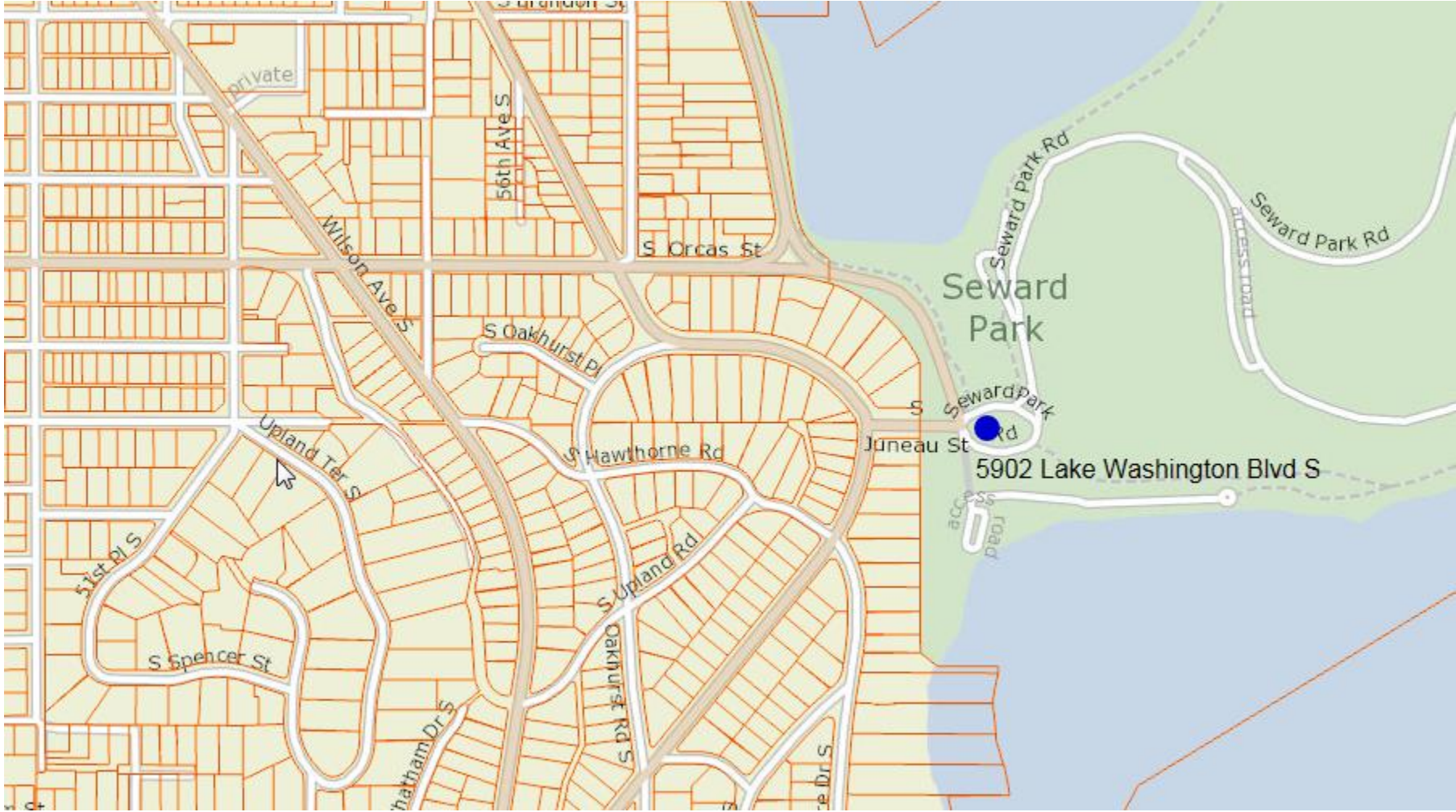
Note: This map is intended for illustrative or informational purposes only and is not intended to modify anything in the legislation.



Vicinity map of the Jimi Hendrix Park: Are You Experienced? Phase 2 project

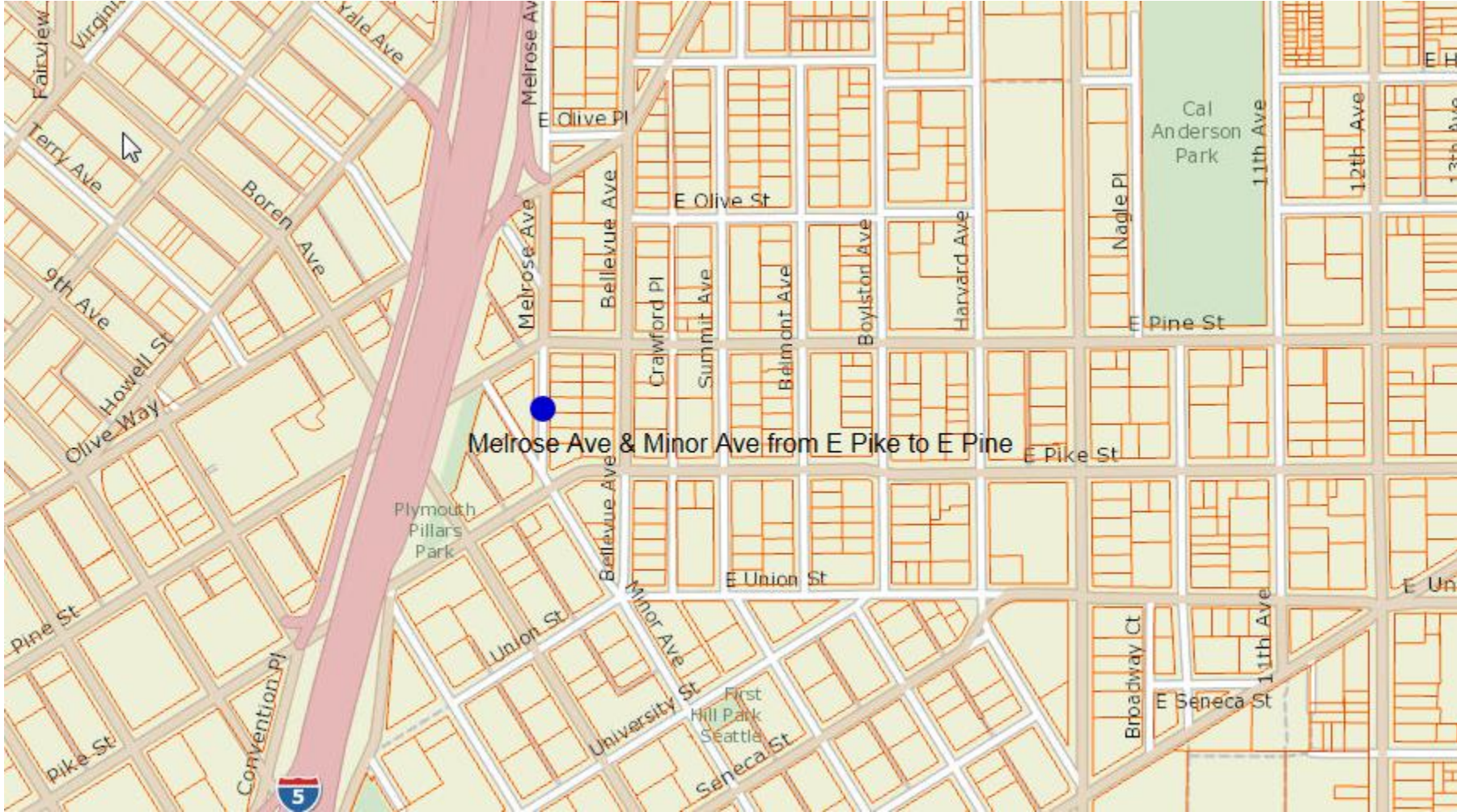
Note: This map is intended for illustrative or informational purposes only and is not intended to modify anything in the legislation.



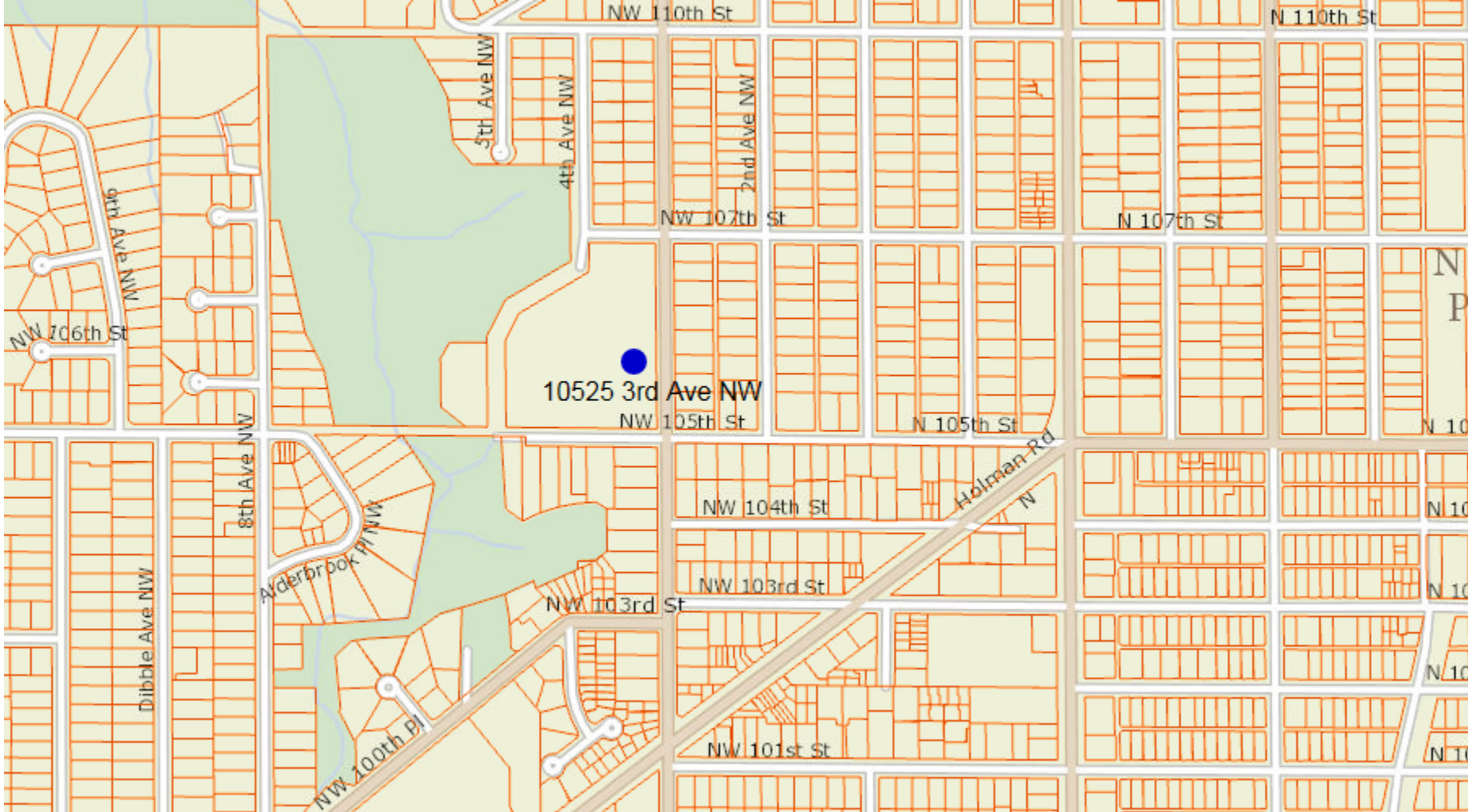


Vicinity map of the Seward Park Torii Construction project

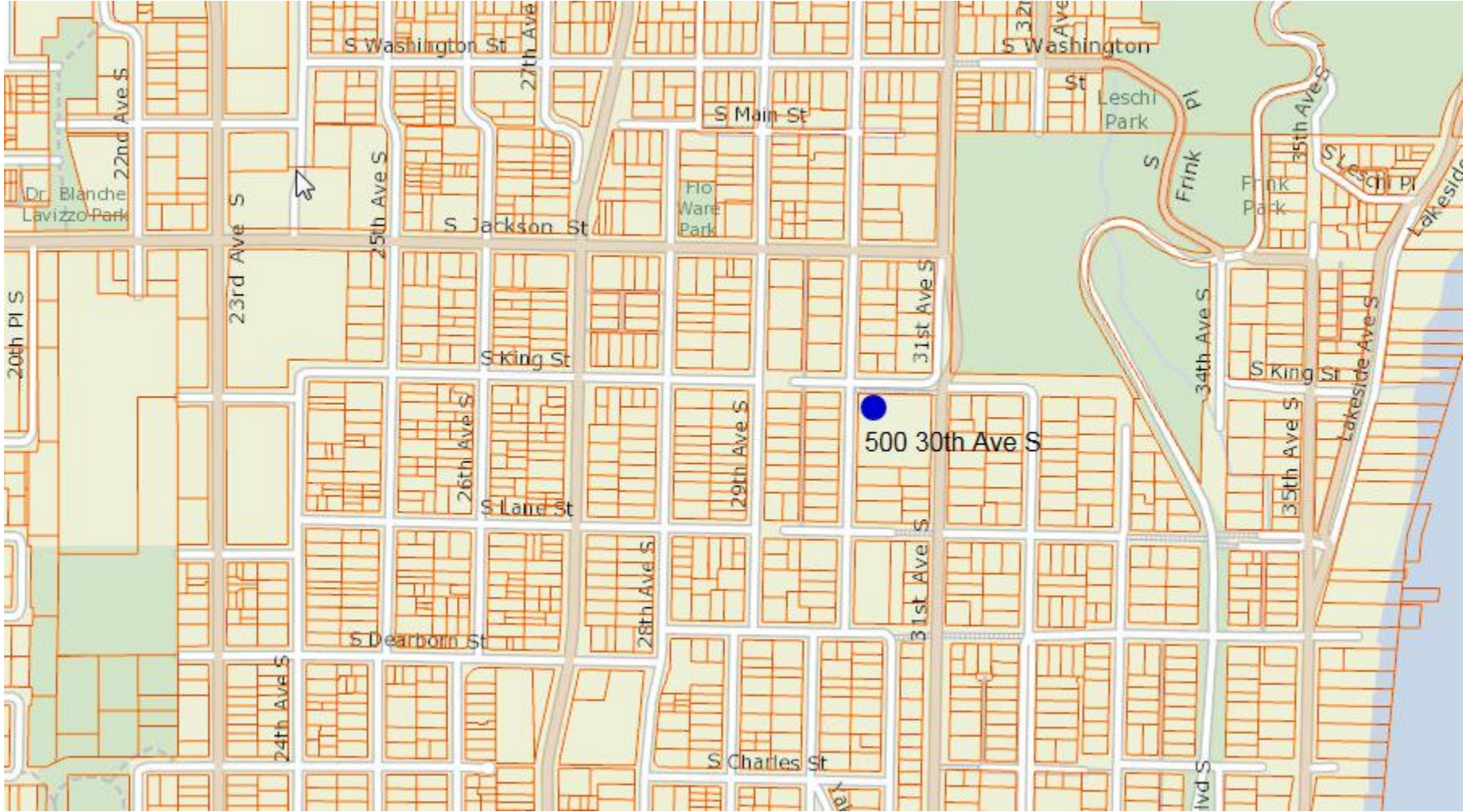
Note: This map is intended for illustrative or informational purposes only and is not intended to modify anything in the legislation.



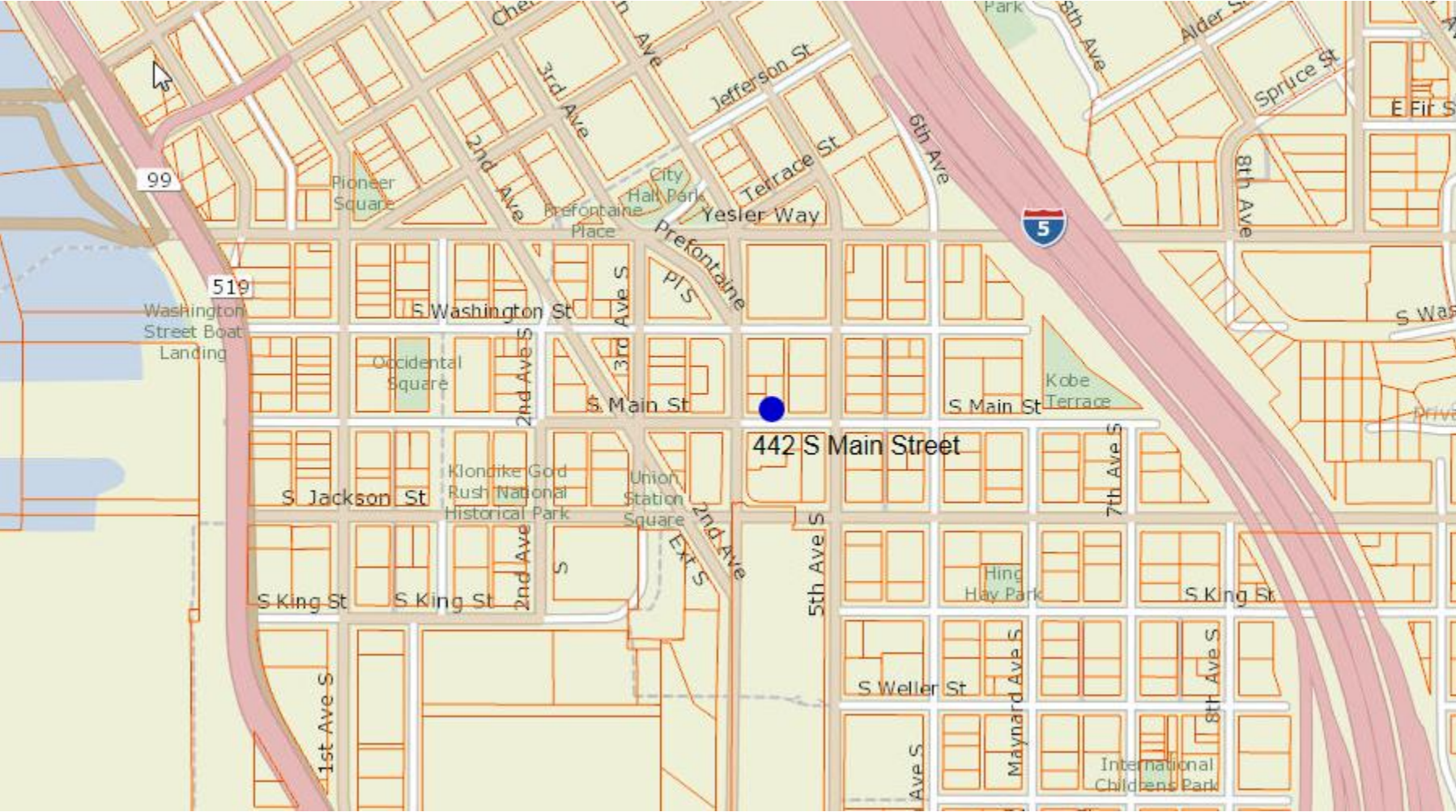
Vicinity map of the Melrose Promenade Implementation project  
Note: This map is intended for illustrative or informational purposes only and is not intended to modify anything in the legislation.



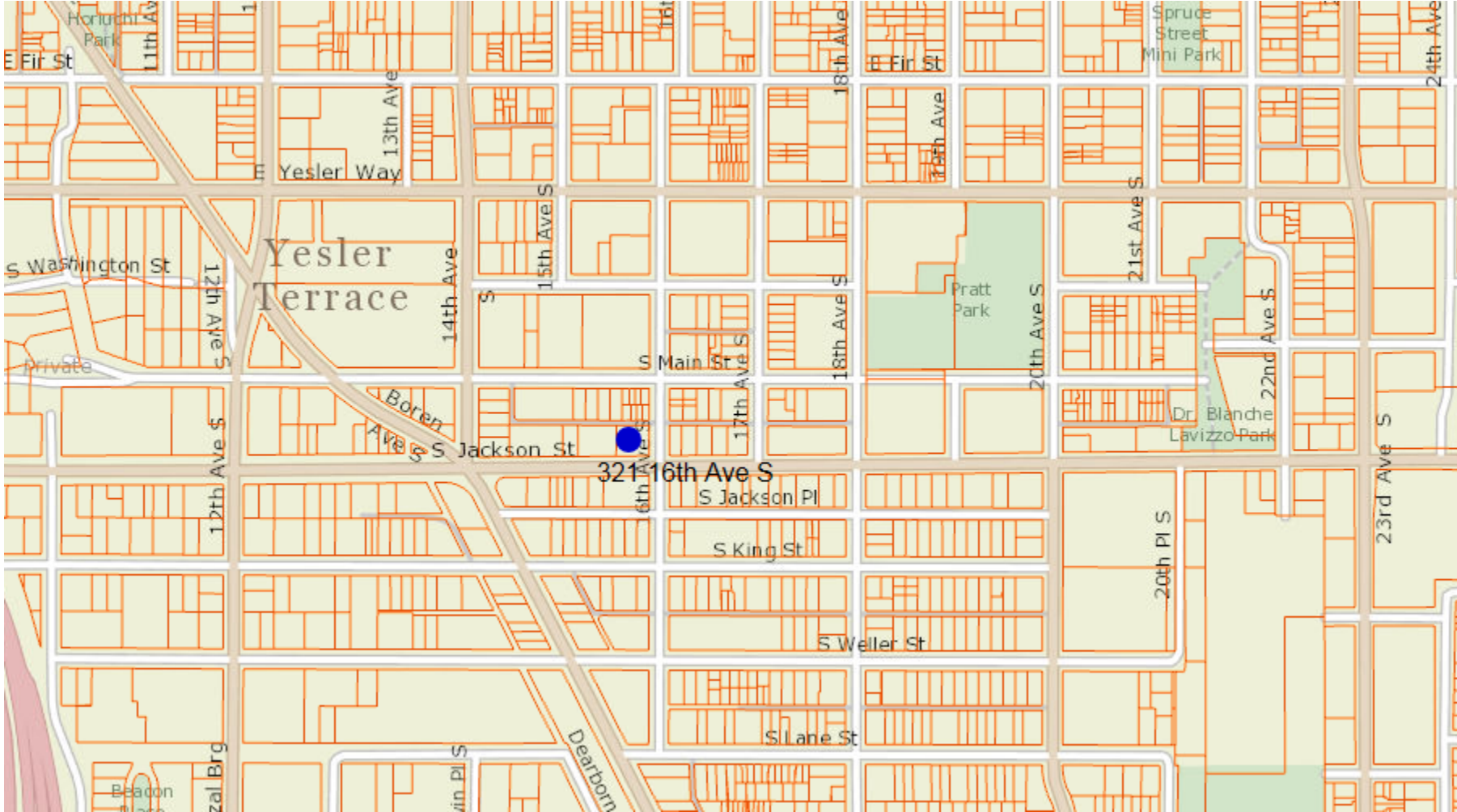
Vicinity map of the Viewlands Elementary Playground Improvement project  
Note: This map is intended for illustrative or informational purposes only and is not intended to modify anything in the legislation.



Vicinity map of the CASC Planning Options for Facility Redevelopment project  
Note: This map is intended for illustrative or informational purposes only and is not intended to modify anything in the legislation.



Vicinity map of the Legacy of Justice at Hirabayashi Place project  
Note: This map is intended for illustrative or informational purposes only and is not intended to modify anything in the legislation.



Vicinity map of the Jackson Street Workers' Mural project  
Note: This map is intended for illustrative or informational purposes only and is not intended to modify anything in the legislation.