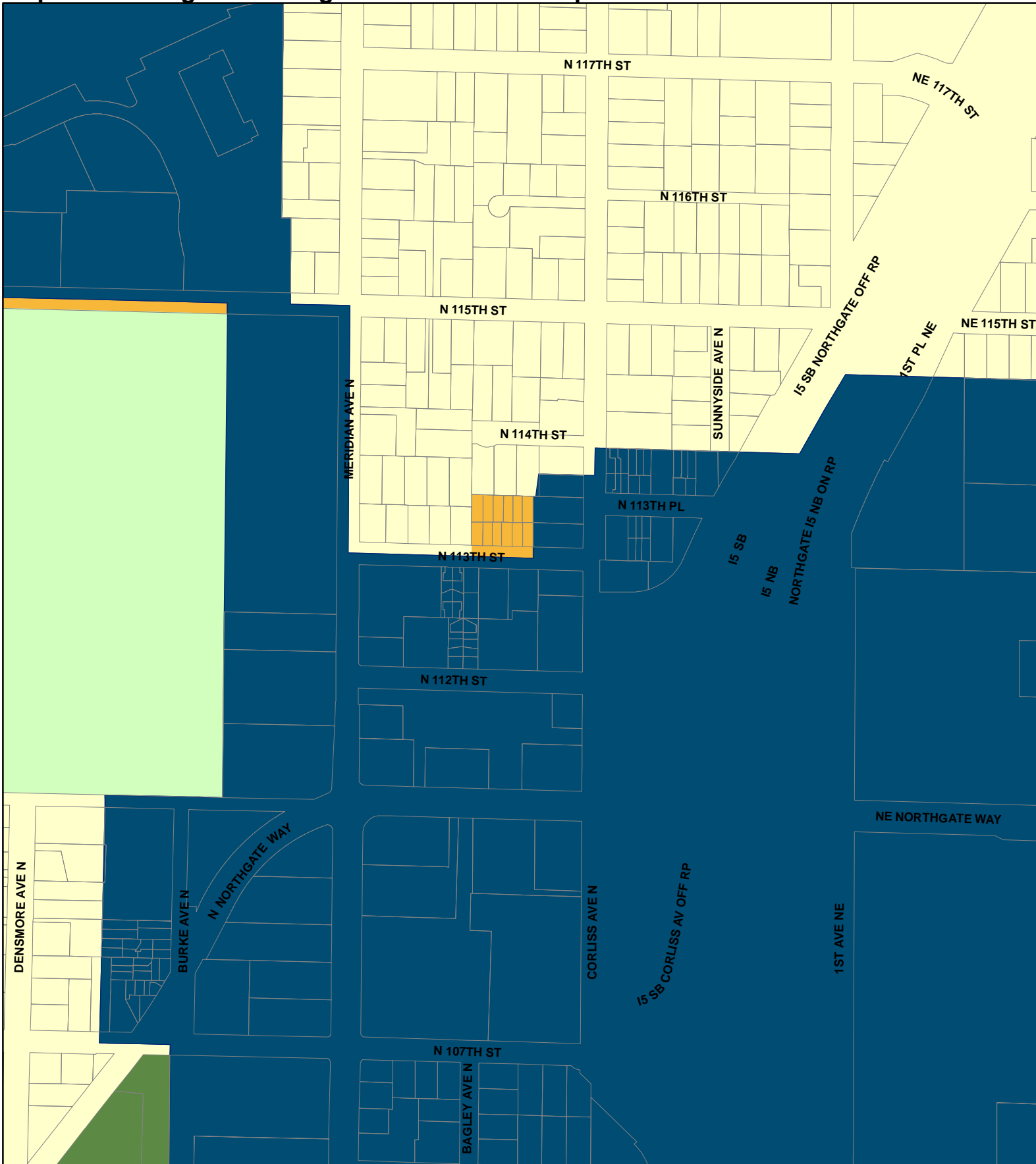


Map 13a: Northgate Existing Future Land Use Map



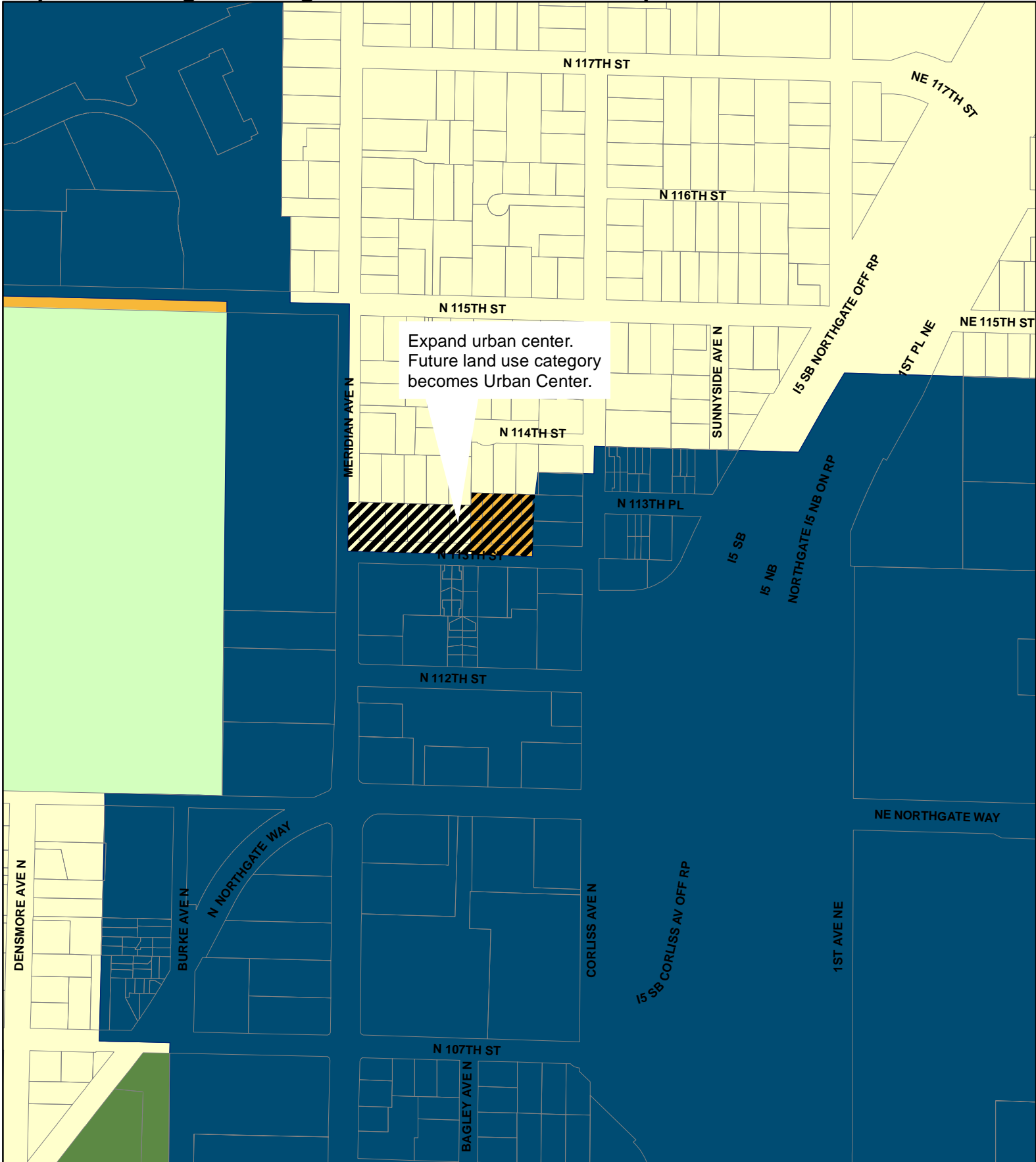
Future Land Use

0 125 250 500 ft



- | | | | |
|---------------------------|-----------------------------------|--------------------------------|-----------------------|
| Urban Center | Manufacturing / Industrial Center | Multi-Family Residential Areas | Major Institutions |
| Hub Urban Village | Single Family Residential Areas | Commercial / Mixed Use Areas | City-Owned Open Space |
| Residential Urban Village | Parcels | Industrial Areas | Cemetery |

Map 13b: Northgate Change to the Future Land Use Map



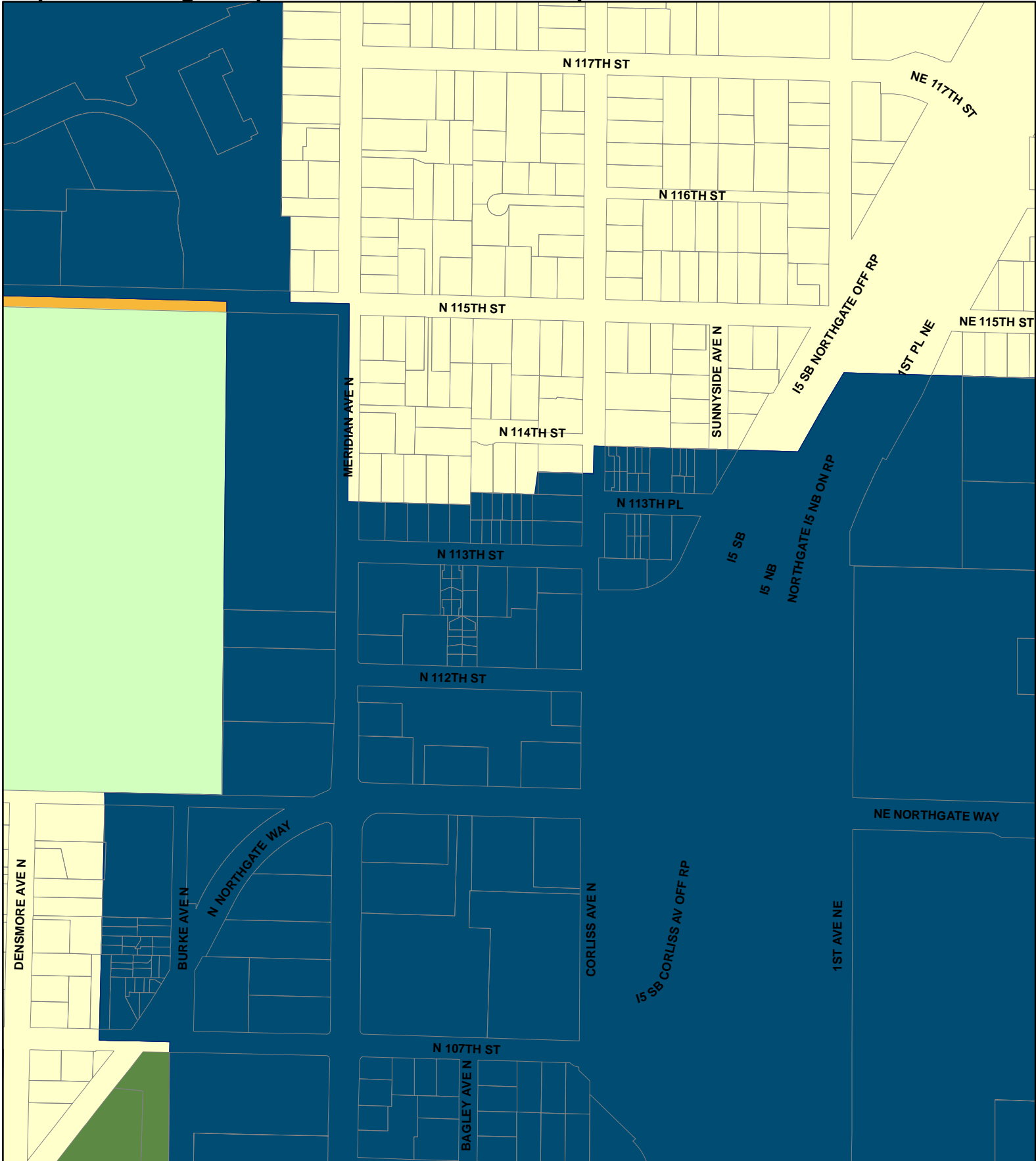
Future Land Use

0 125 250 500 ft



- | | | | |
|---------------------------|-----------------------------------|--------------------------------|-----------------------|
| Urban Center | Manufacturing / Industrial Center | Multi-Family Residential Areas | Major Institutions |
| Hub Urban Village | Single Family Residential Areas | Commercial / Mixed Use Areas | City-Owned Open Space |
| Residential Urban Village | Parcels | Industrial Areas | Cemetery |

Map 13c: Northgate Updated Future Land Use Map



Future Land Use

0 125 250 500 ft



- | | | | |
|---------------------------|-----------------------------------|--------------------------------|-----------------------|
| Urban Center | Manufacturing / Industrial Center | Multi-Family Residential Areas | Major Institutions |
| Hub Urban Village | Single Family Residential Areas | Commercial / Mixed Use Areas | City-Owned Open Space |
| Residential Urban Village | Parcels | Industrial Areas | Cemetery |