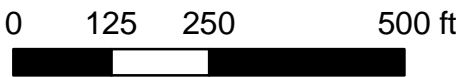


Map 11a: Roosevelt Existing Future Land Use Map

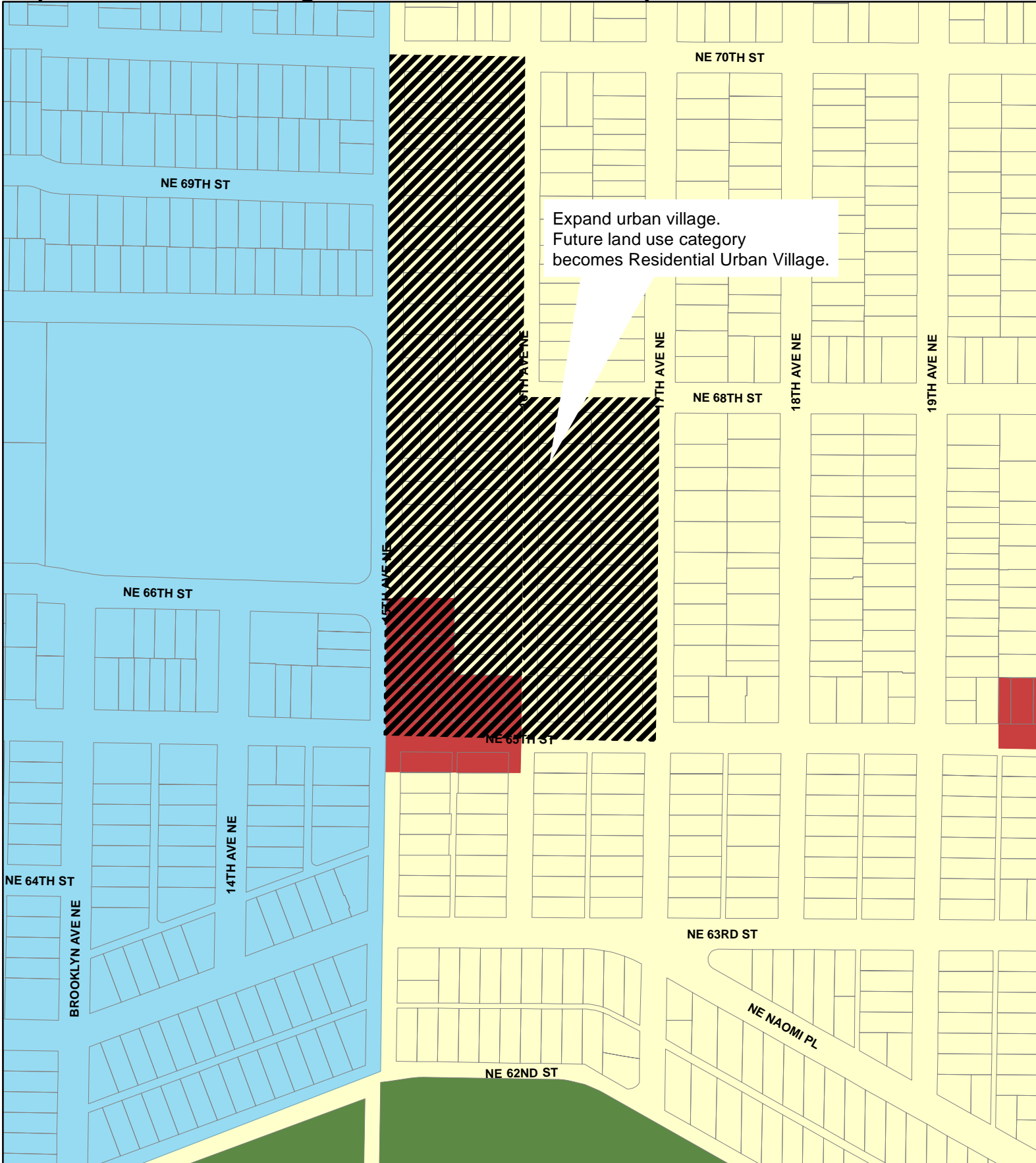


Future Land Use



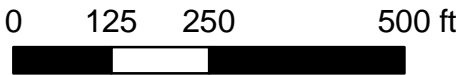
- | | | | |
|---------------------------|-----------------------------------|--------------------------------|-----------------------|
| Urban Center | Manufacturing / Industrial Center | Multi-Family Residential Areas | Major Institutions |
| Hub Urban Village | Single Family Residential Areas | Commercial / Mixed Use Areas | City-Owned Open Space |
| Residential Urban Village | Parcels | Industrial Areas | Cemetery |

Map 11b: Roosevelt Change to the Future Land Use Map



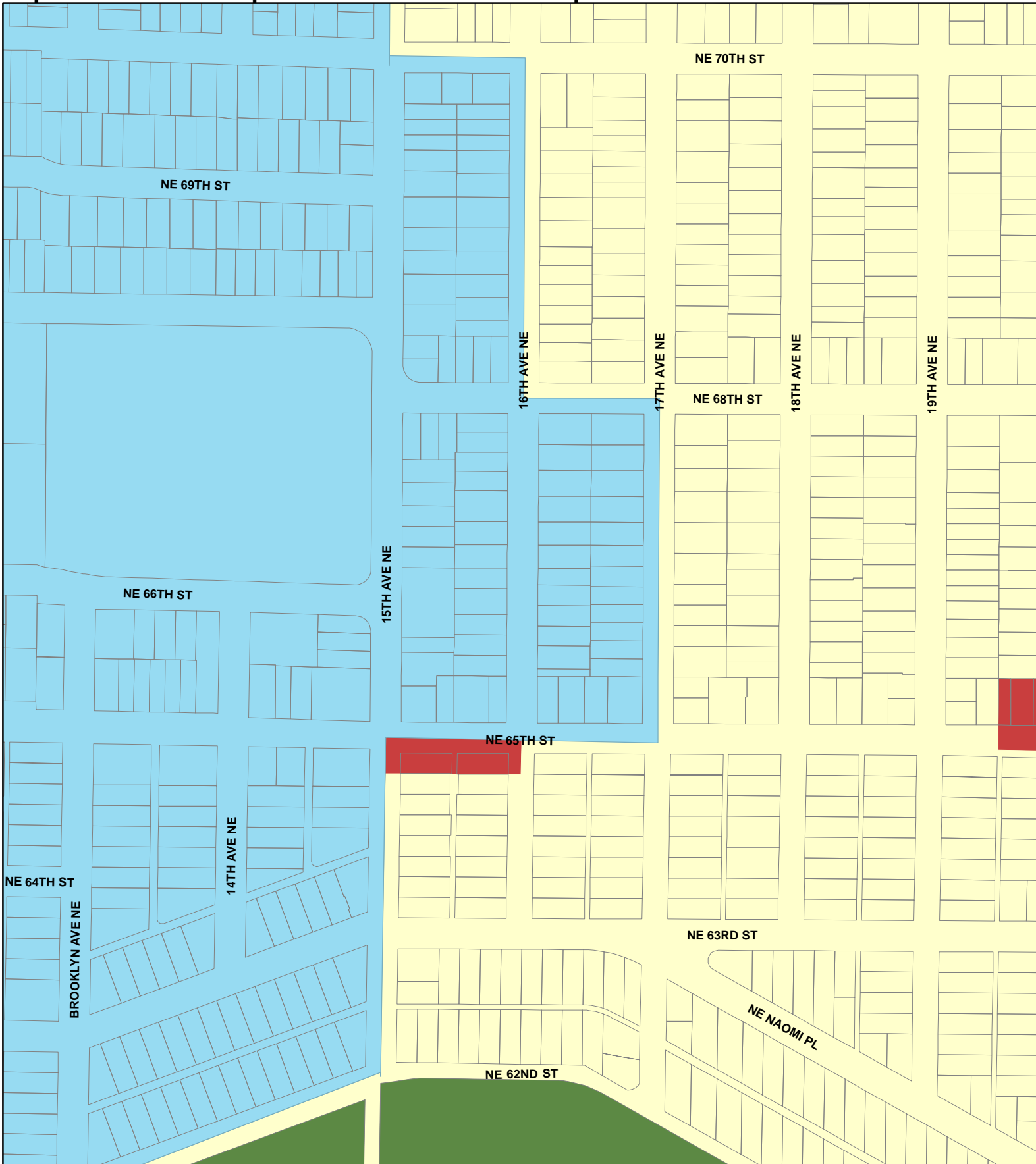
Expand urban village.
 Future land use category
 becomes Residential Urban Village.

Future Land Use



- | | | | |
|---------------------------|-----------------------------------|--------------------------------|-----------------------|
| Urban Center | Manufacturing / Industrial Center | Multi-Family Residential Areas | Major Institutions |
| Hub Urban Village | Single Family Residential Areas | Commercial / Mixed Use Areas | City-Owned Open Space |
| Residential Urban Village | Parcels | Industrial Areas | Cemetery |

Map 11c: Roosevelt Updated Future Land Use Map



Future Land Use

0 125 250 500 ft



- | | | | |
|---------------------------|-----------------------------------|--------------------------------|-----------------------|
| Urban Center | Manufacturing / Industrial Center | Multi-Family Residential Areas | Major Institutions |
| Hub Urban Village | Single Family Residential Areas | Commercial / Mixed Use Areas | City-Owned Open Space |
| Residential Urban Village | Parcels | Industrial Areas | Cemetery |