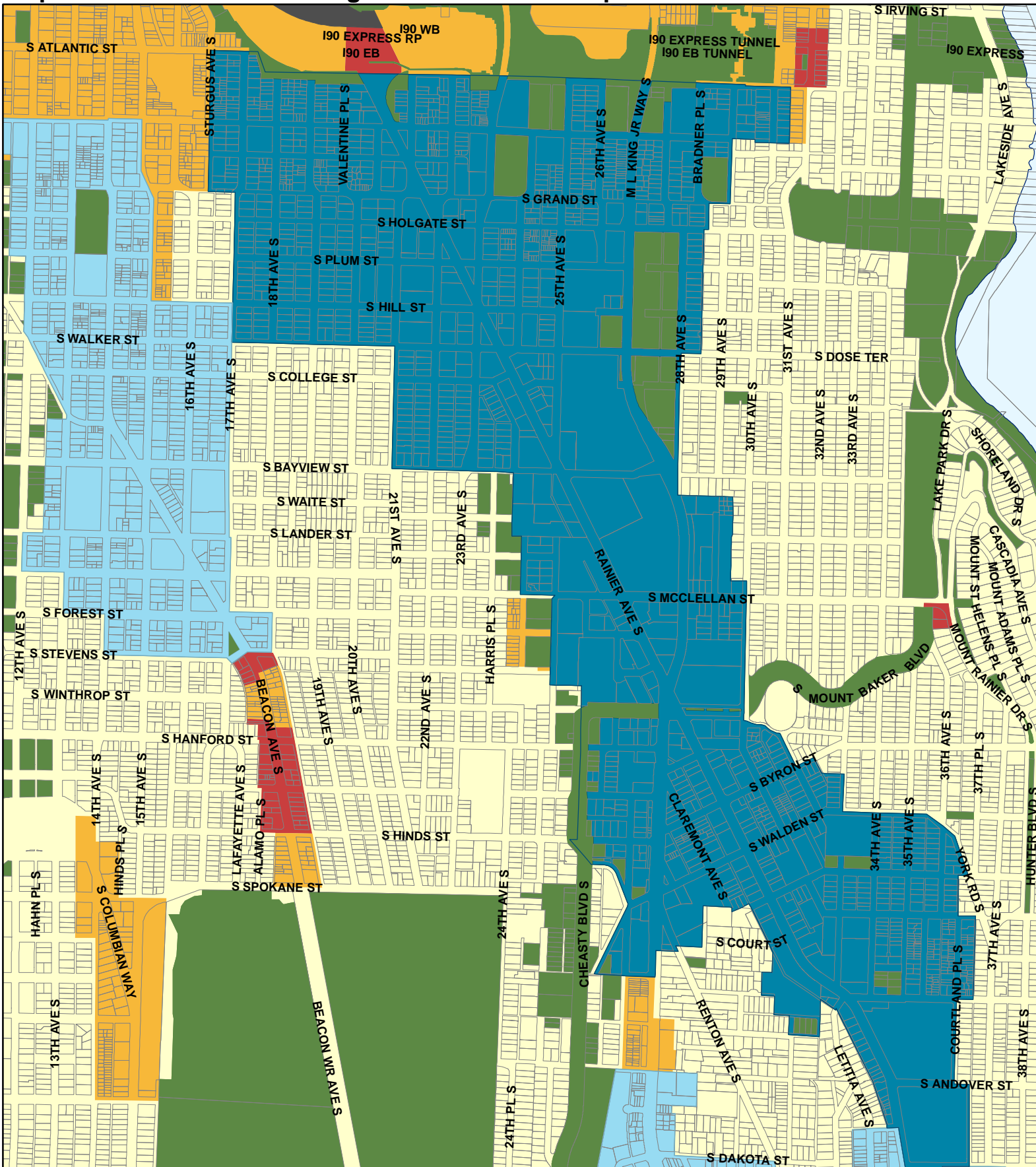
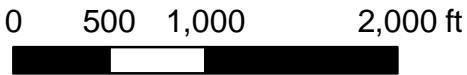


Map 8a: North Rainier Existing Future Land Use Map

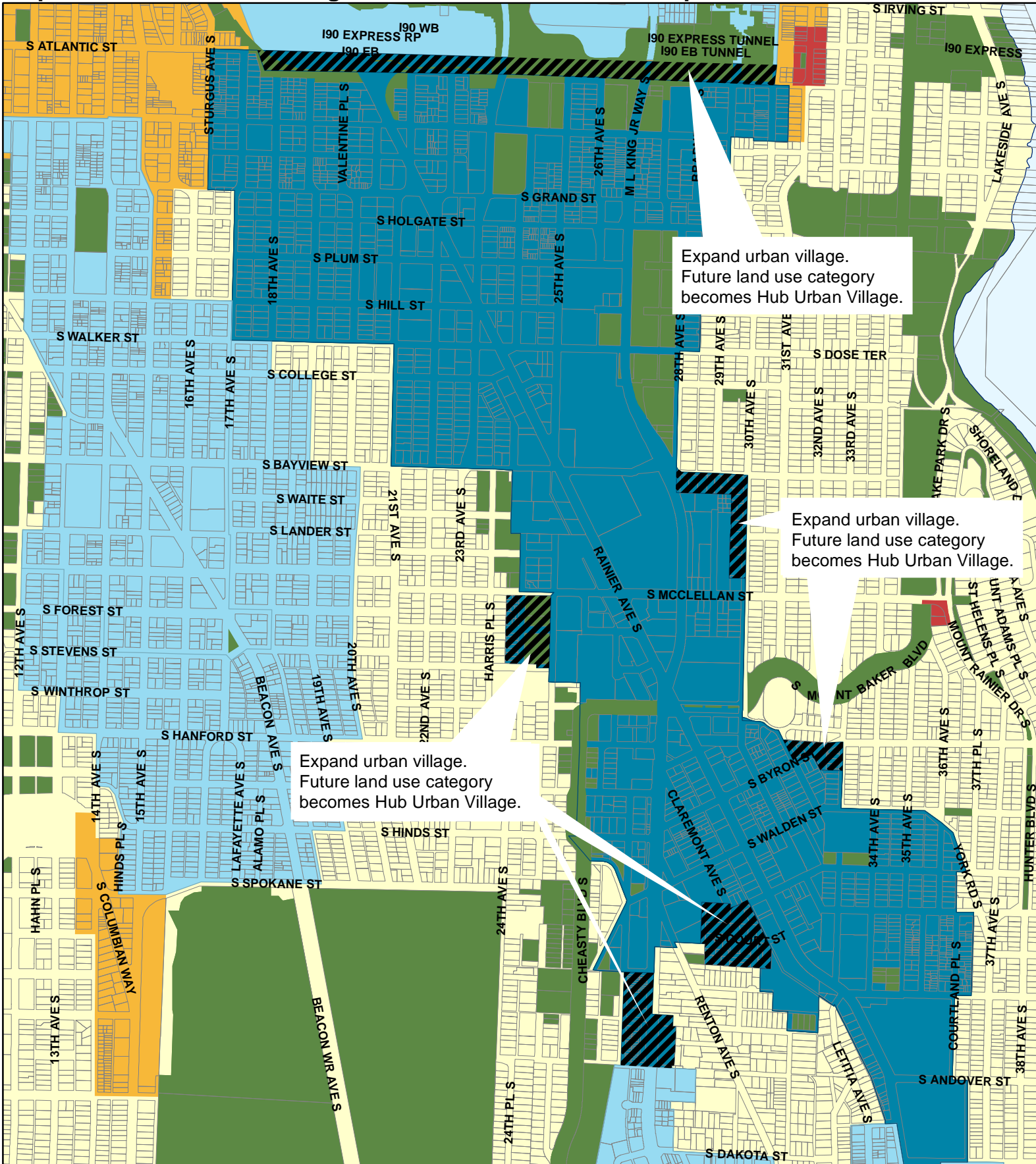


Future Land Use



- Urban Center
- Hub Urban Village
- Residential Urban Village
- Manufacturing / Industrial Center
- Single Family Residential Areas
- Parcels
- Multi-Family Residential Areas
- Commercial / Mixed Use Areas
- Industrial Areas
- Major Institutions
- City-Owned Open Space
- Cemetery

Map 8b: North Rainier Changes to the Future Land Use Map



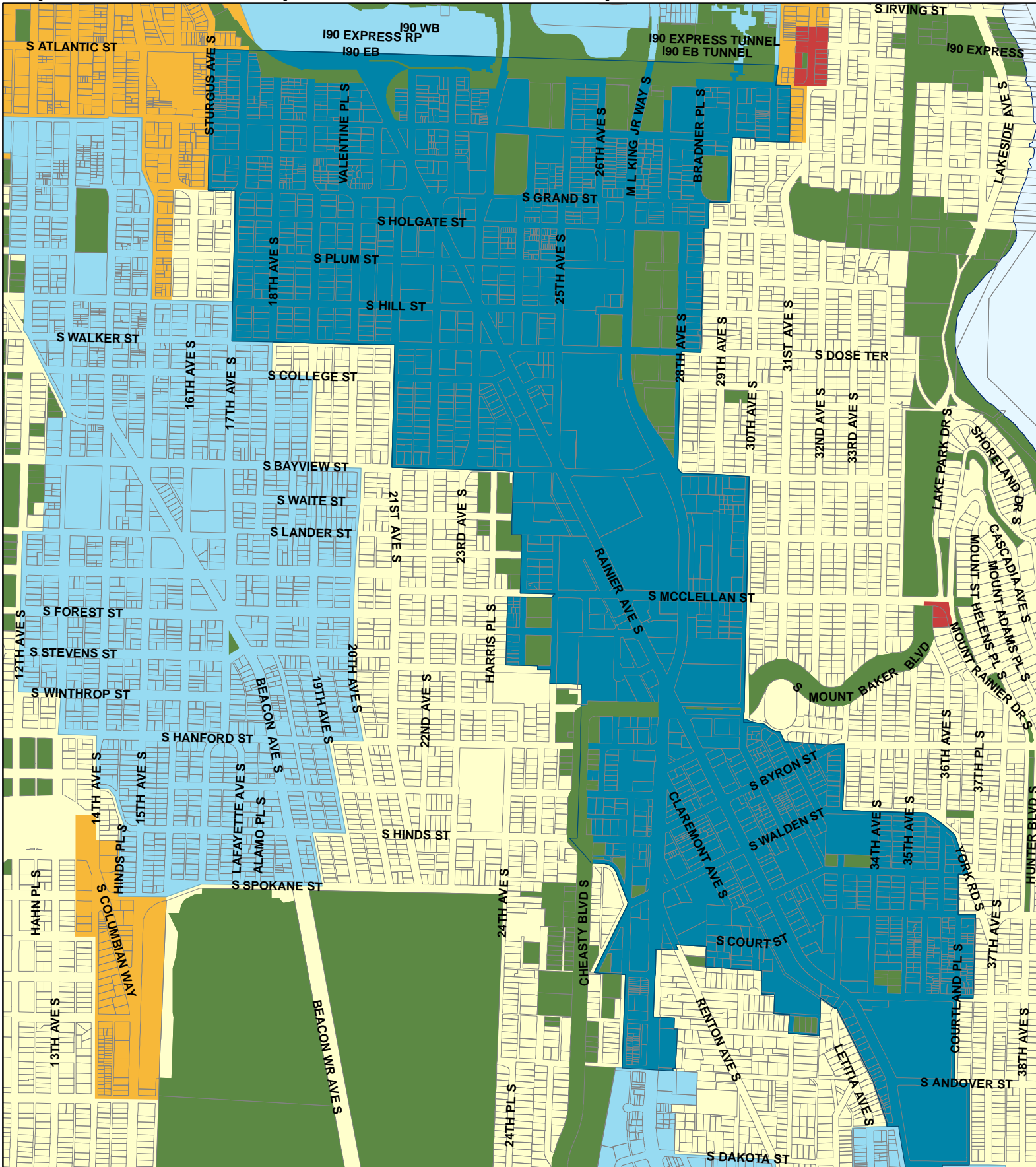
Future Land Use

0 500 1,000 2,000 ft



- Urban Center
- Hub Urban Village
- Residential Urban Village
- Manufacturing / Industrial Center
- Multi-Family Residential Areas
- Single Family Residential Areas
- Commercial / Mixed Use Areas
- Industrial Areas
- Parcels
- Major Institutions
- City-Owned Open Space
- Cemetery

Map 8c: North Rainier Updated Future Land Use Map



Future Land Use

0 500 1,000 2,000 ft



- | | | | |
|---------------------------|-----------------------------------|--------------------------------|-----------------------|
| Urban Center | Manufacturing / Industrial Center | Multi-Family Residential Areas | Major Institutions |
| Hub Urban Village | Single Family Residential Areas | Commercial / Mixed Use Areas | City-Owned Open Space |
| Residential Urban Village | Parcels | Industrial Areas | Cemetery |