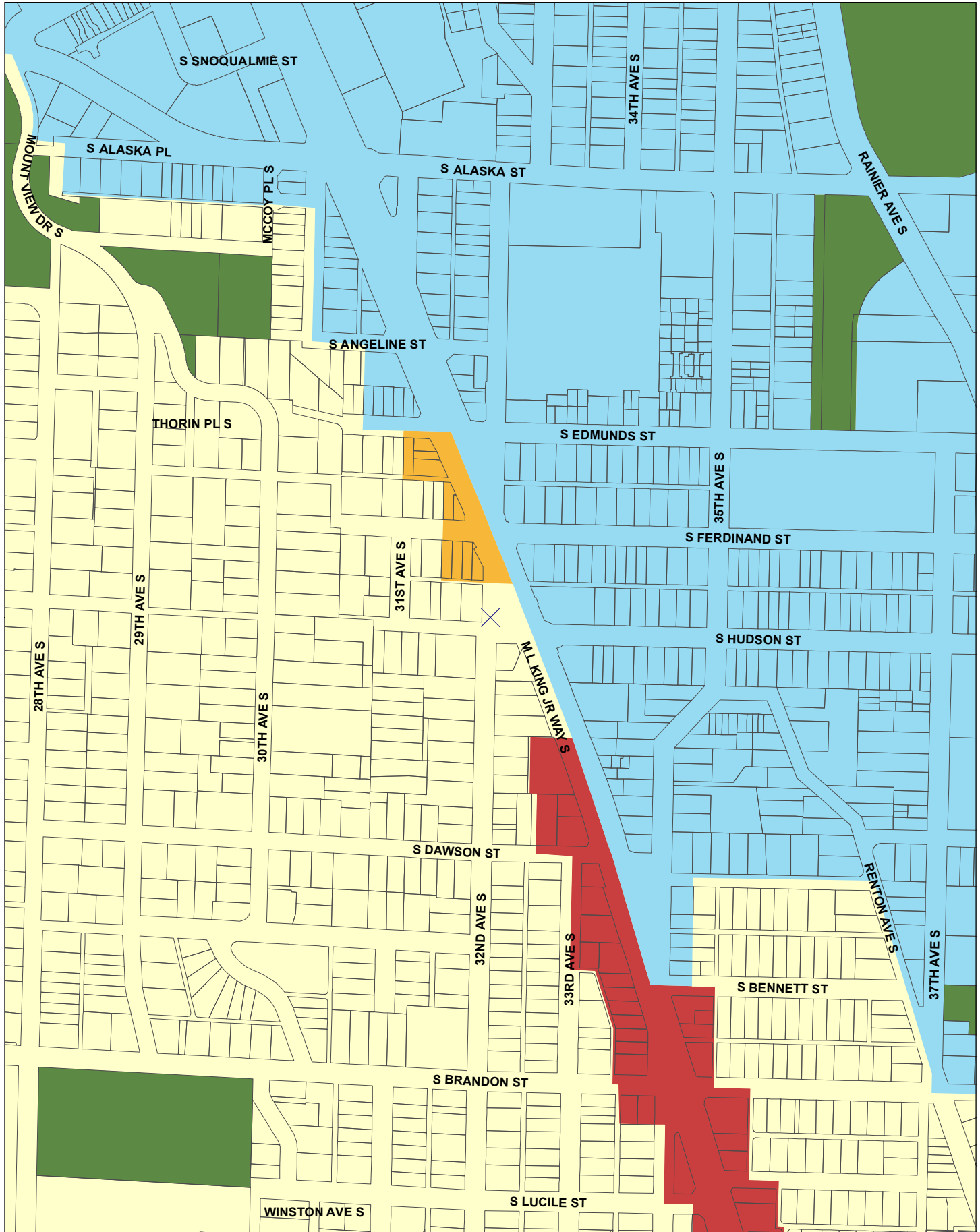












Map 5a: Columbia City Existing Future Land Use Map

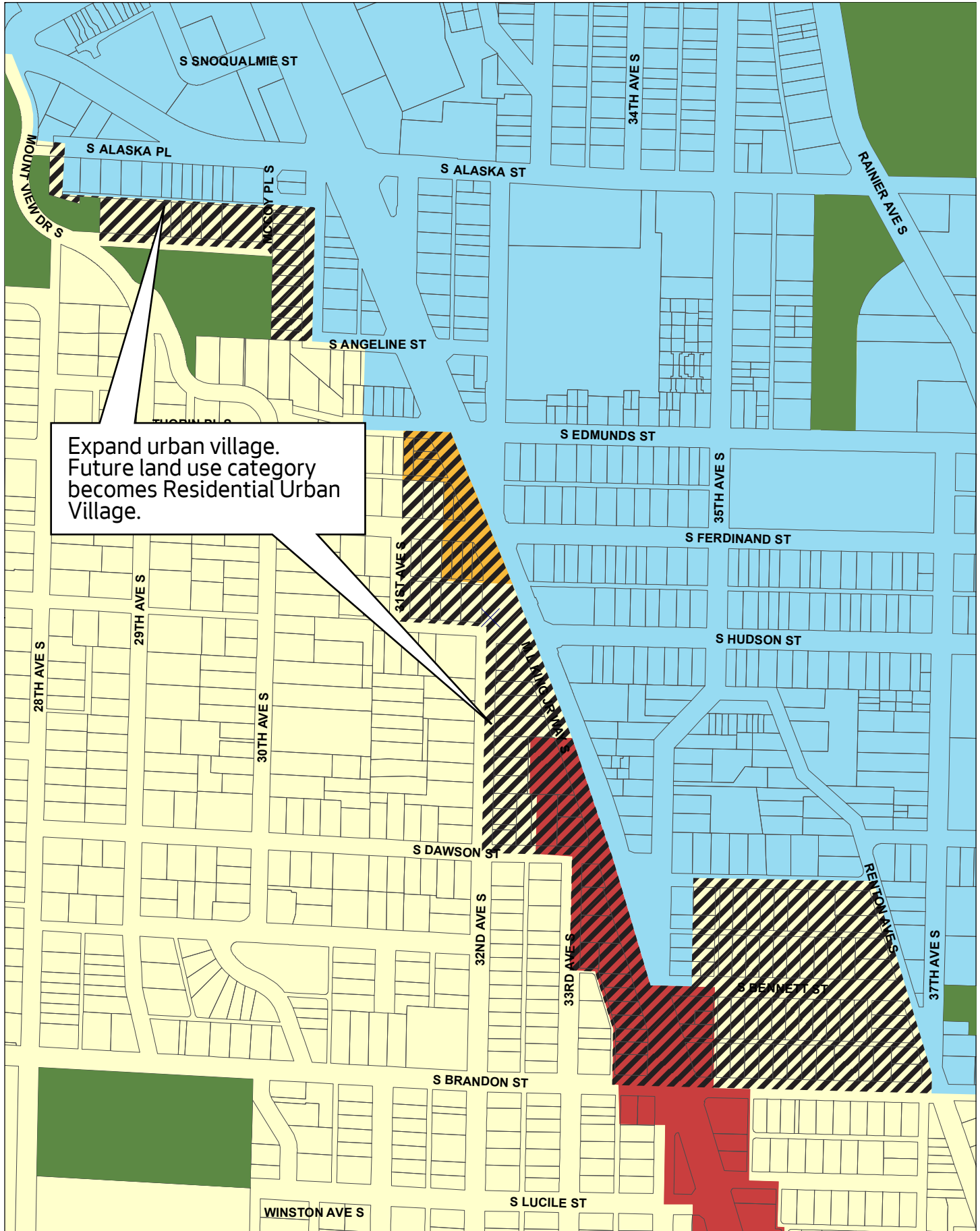


Future Land Use

0 205 410 820 ft

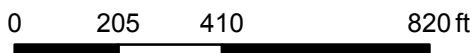
- | | | | |
|--|---|--|---|
|  Urban Center |  Manufacturing / Industrial Center |  Commercial / Mixed Use Areas |  City-Owned Open Space |
|  Residential Urban Village |  Single Family Residential Areas |  Industrial Areas |  parcels |
|  Multi-Family Residential Areas |  Major Institutions | | |

Map 5b: Columbia City Change to the Future Land Use Map



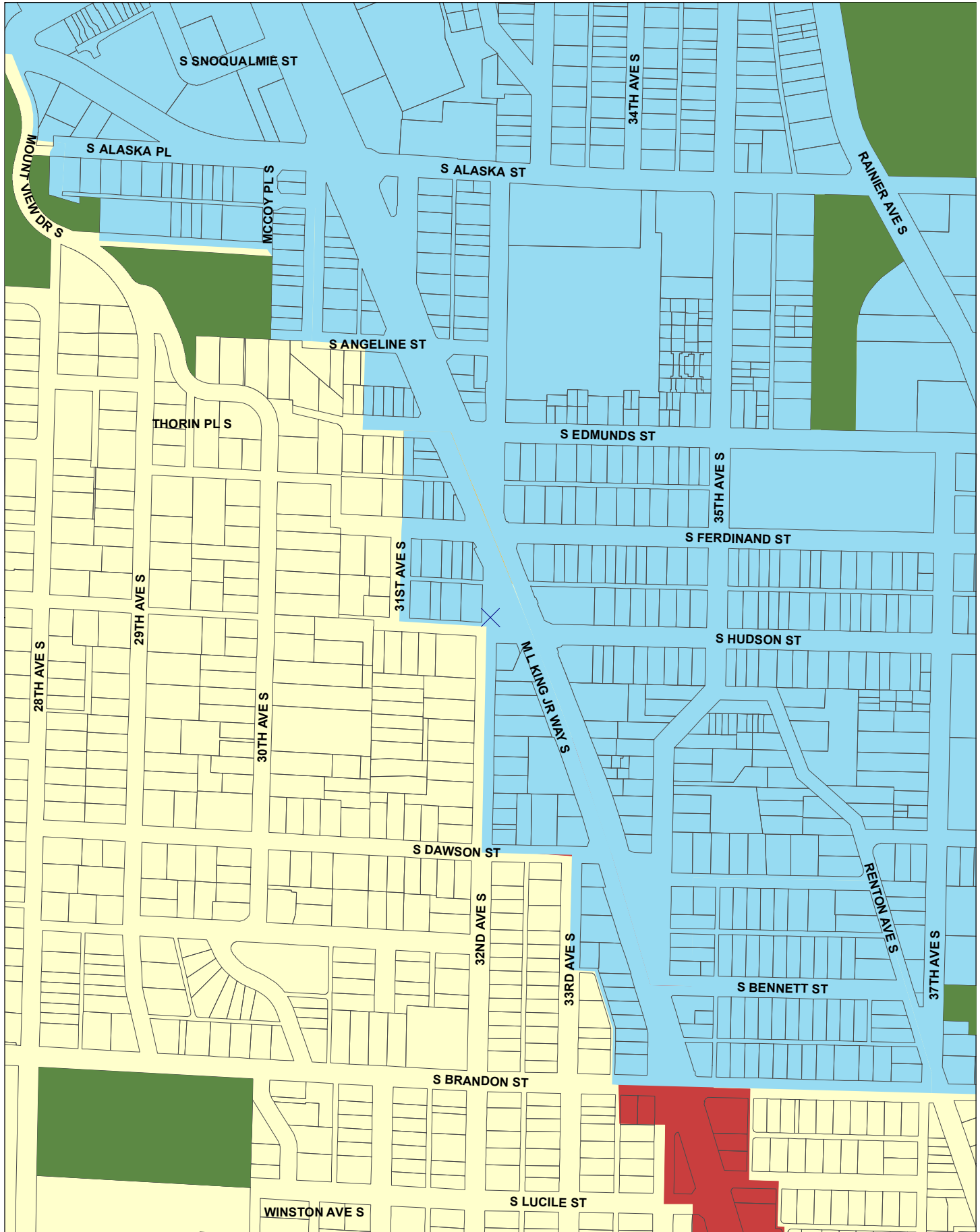
Expand urban village.
Future land use category
becomes Residential Urban
Village.

Future Land Use

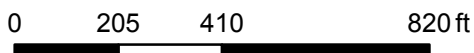













- | | | | |
|---------------------------|-----------------------------------|------------------------------|-----------------------|
| Urban Center | Manufacturing / Industrial Center | Commercial / Mixed Use Areas | City-Owned Open Space |
| Hub Urban Village | Single Family Residential Areas | Industrial Areas | parcels |
| Residential Urban Village | Multi-Family Residential Areas | Major Institutions | |

Map 5c: Columbia City Updated Future Land Use Map



Future Land Use



- | | | | |
|---|---|--|---|
|  Urban Center |  Manufacturing / Industrial Center |  Commercial / Mixed Use Areas |  City-Owned Open Space |
|  Hub Urban Village |  Single Family Residential Areas |  Industrial Areas |  parcels |
|  Residential Urban Village |  Multi-Family Residential Areas |  Major Institutions | |