

Pike Place Market Front Street Vacation Presentation

September 6, 2019



Table of Contents

• Site Prior to Construction	3
• Pre-Development Condition of vacation Area	4
• Aerial Photo post Construction	5
• Building Exterior	6
• Public Plaza	7
• Public Parking Garage	8
• Mosaic Tile Walls	9
• Western Avenue Tapestry	10
• Billie the Pig	11
• Social Service Space – Market Commons	12
• Public Benefit Improvements	13
• On-site Public Benefit Improvements Available for Public Access	14



NORTH

Previous MarketFront Site



Pre-development Condition of Vacation Area

The subject area is a steep slope, and it was not used for transportation purposes. We found no evidence that this strip of land was ever improved for transportation purposes, but it was still technically designated as Armory Way.



NORTH




NORTH

Aerial Photo of Project with Armory Way Vacation Area Indicated in Red Outline

Building Exterior



West Side – looking south



East Side – looking south

Public Plaza



Covered Canopy Area – looking south



Covered Canopy and Seat Step Area – looking east

Public Parking Garage



Parking Garage Entry Signage




Elevator Signage – at each landing

Mosaic Tile Walls



3 Walls with Mosaic Tiles at Central Stairs

Western Avenue Tapestry



Installed Western Avenue Tapestry – looking southeast

Billie the Pig



Billie the Pig – plaza level



Hoofprint Path – plaza level



Hoofprint Installed

Social Service Space – Market Commons

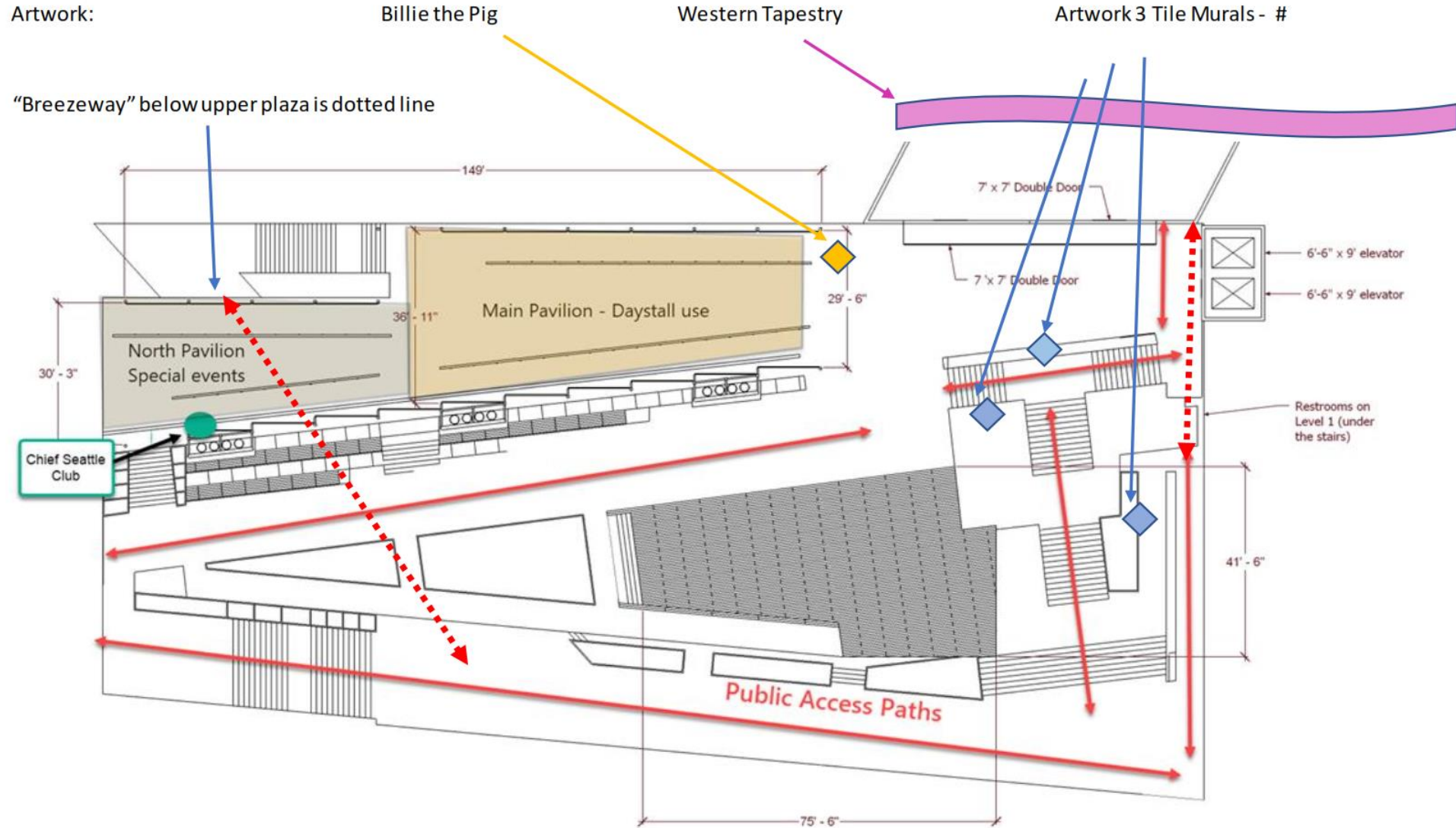


Exterior Entry to Market Commons

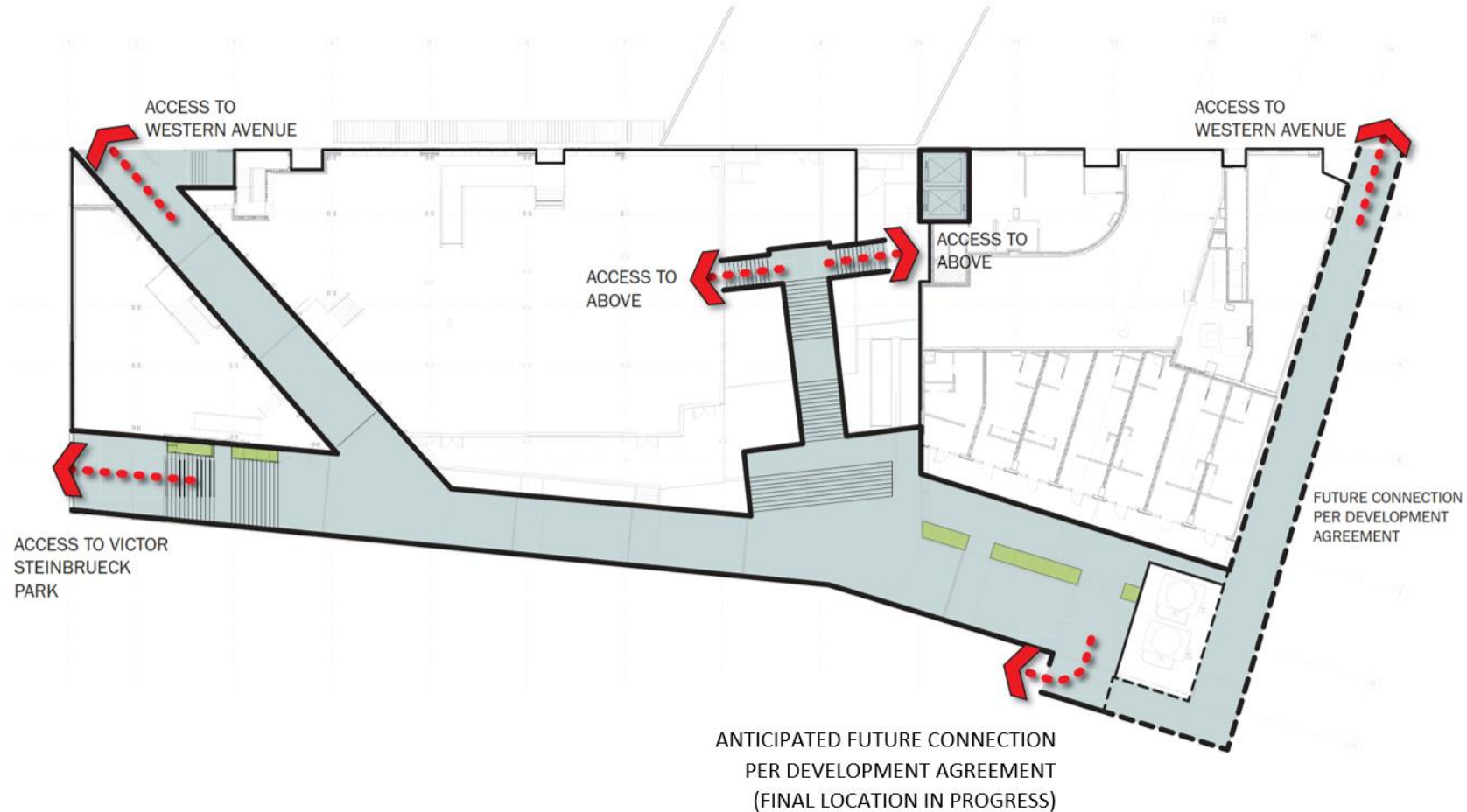


Interior of Market Commons

Public Benefit Improvements



Public Access Areas



Pike Place Market Front Street Vacation Presentation

September 6, 2019

THANK YOU

