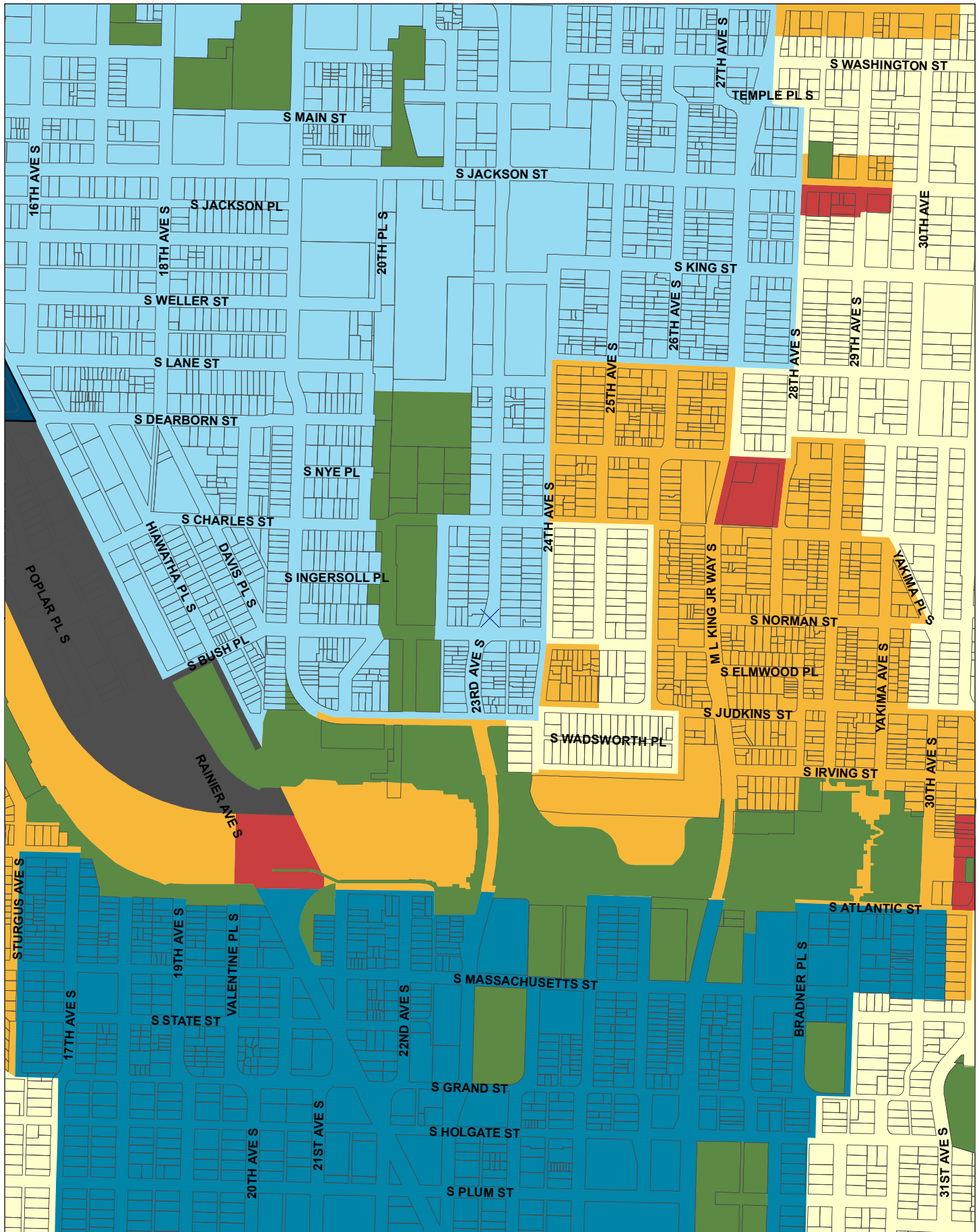


Map 3a: 23rd & Union–Jackson Existing Future Land Use Map

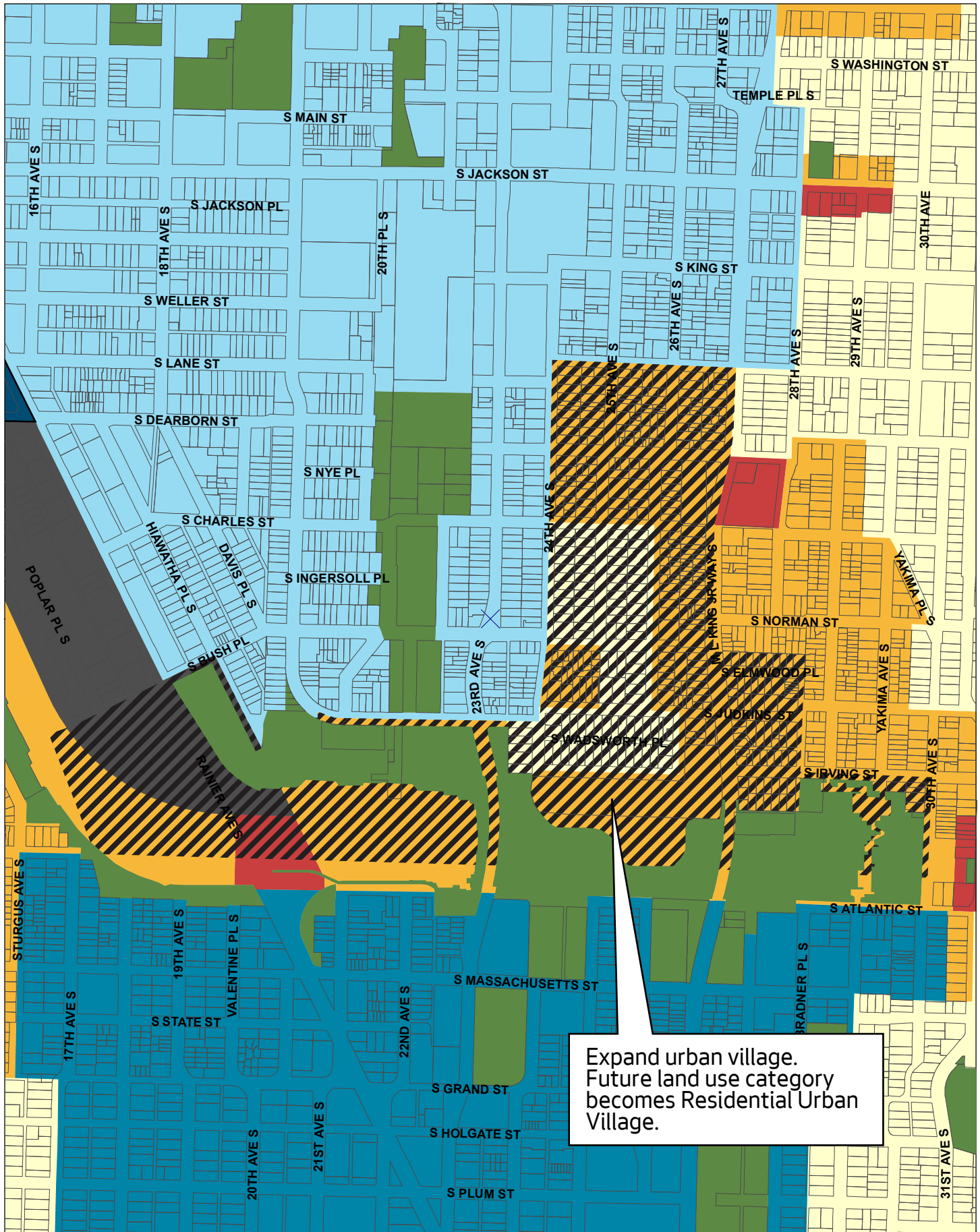


Future Land Use

0 340 680 1,360 ft

Urban Center	Manufacturing / Industrial Center	Commercial / Mixed Use Areas	City-Owned Open Space
Hub Urban Village	Single Family Residential Areas	Industrial Areas	parcels
Residential Urban Village	Multi-Family Residential Areas	Major Institutions	

Map 3b: 23rd & Union–Jackson Change to the Future Land Use Map

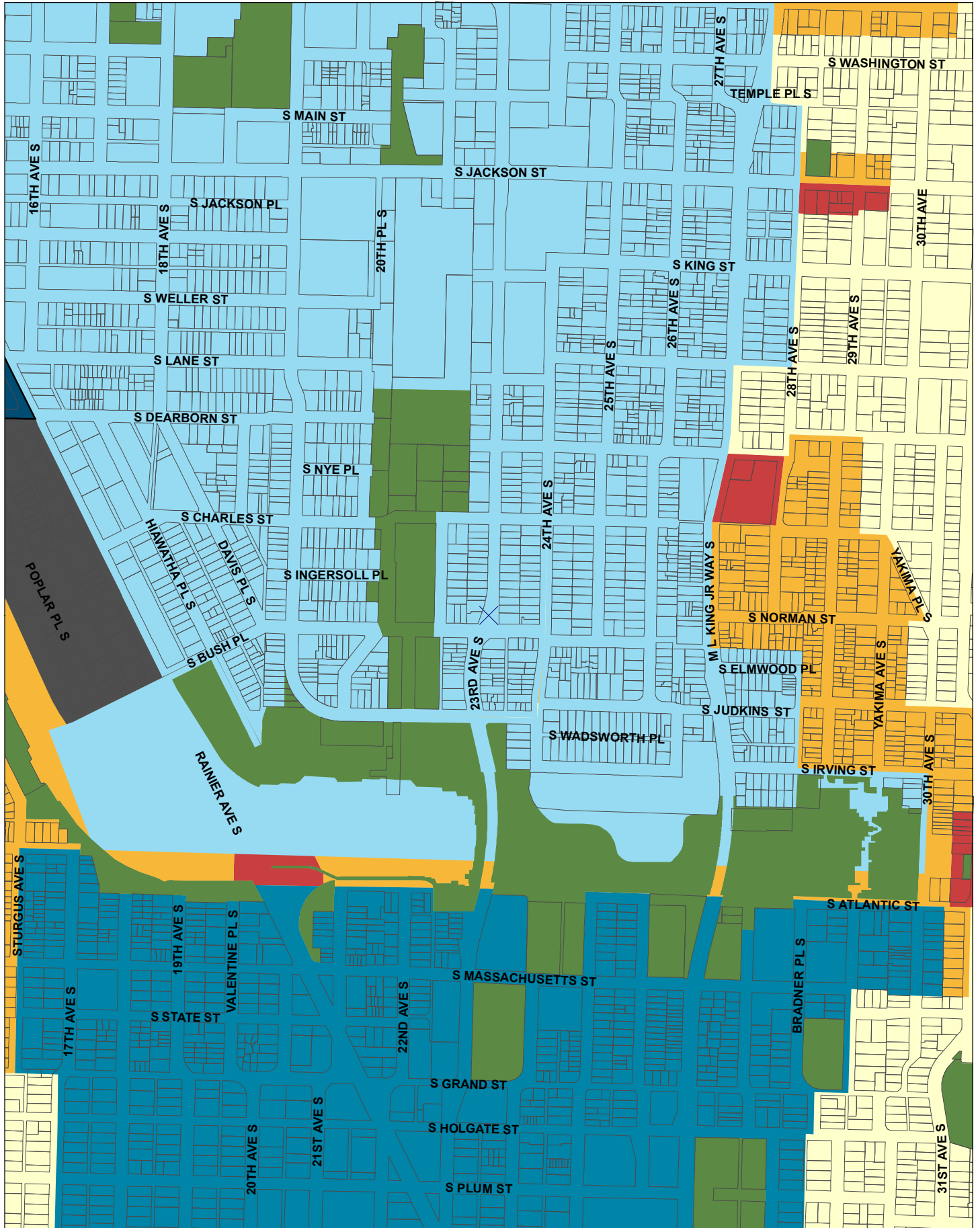


Future Land Use

0 340 680 1,360 ft












Urban Center	Manufacturing / Industrial Center	Commercial / Mixed Use Areas	City-Owned Open Space
Hub Urban Village	Single Family Residential Areas	Industrial Areas	parcels
Residential Urban Village	Multi-Family Residential Areas	Major Institutions	

Map 3c: 23rd & Union-Jackson Updated Future Land Use Map



Future Land Use

0 340 680 1,360 ft

- | | | | |
|---|---|--|---|
|  Urban Center |  Manufacturing / Industrial Center |  Commercial / Mixed Use Areas |  City-Owned Open Space |
|  Hub Urban Village |  Single Family Residential Areas |  Industrial Areas |  parcels |
|  Residential Urban Village |  Multi-Family Residential Areas |  Major Institutions | |