






Map of Fire Station 22 Easement and Access Rights

Summary Att 1 Map of Fire Station 22 Easement and Access Rights

Legend

-  Limited Access Rights
-  Fire Station 22
-  Existing 2017 Subterranean Easement
-  Revised Subterranean Easement
-  Retaining Wall

