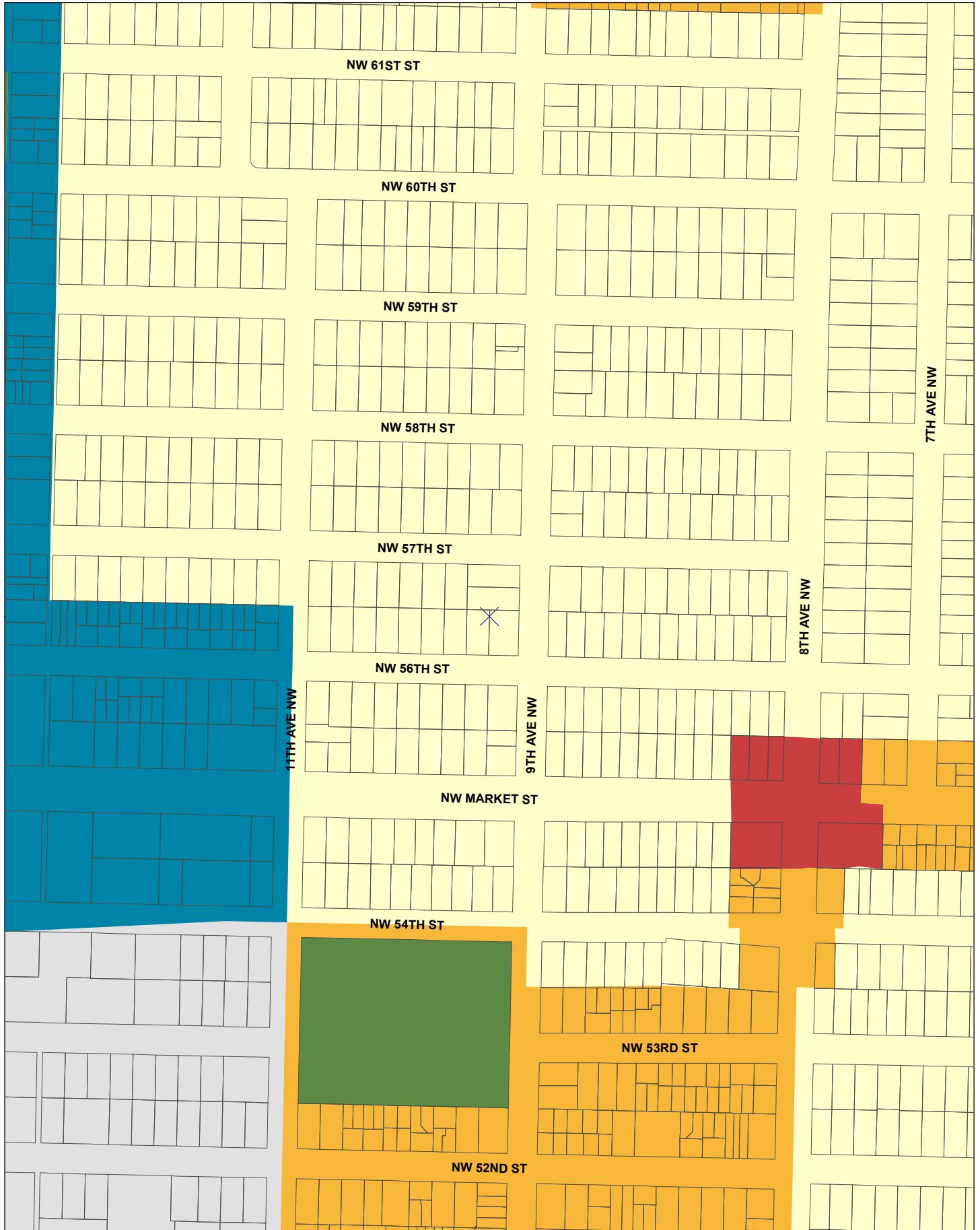
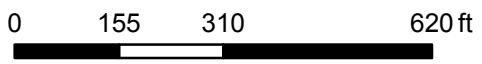













Map 4a: Ballard Existing Future Land Use Map

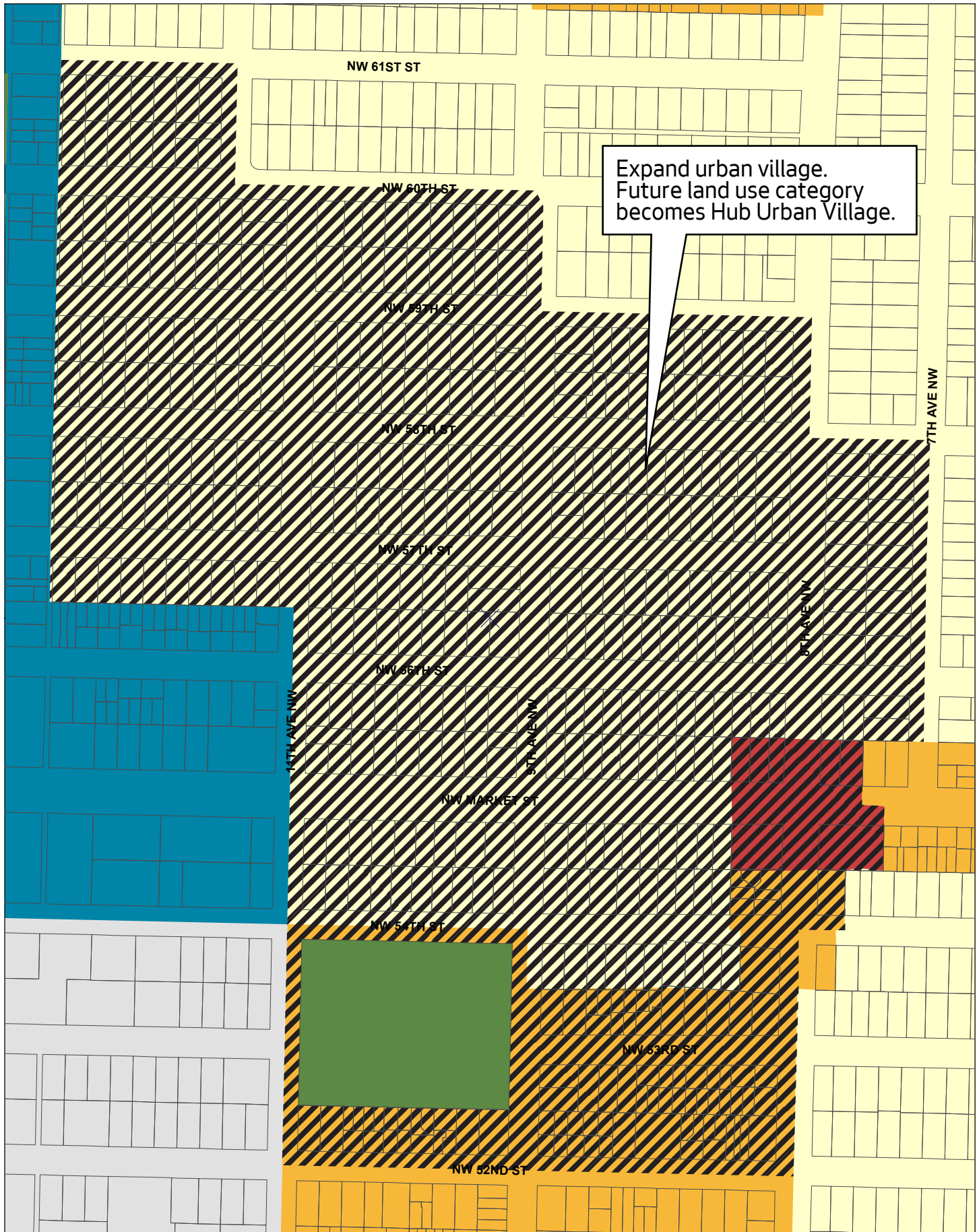


Future Land Use

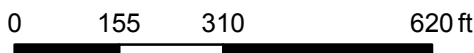


- | | | | |
|---|---|--|---|
|  Urban Center |  Manufacturing / Industrial Center |  Commercial / Mixed Use Areas |  City-Owned Open Space |
|  Hub Urban Village |  Single Family Residential Areas |  Industrial Areas |  parcels |
|  Residential Urban Village |  Multi-Family Residential Areas |  Major Institutions | |

Map 4b: Ballard Change to the Future Land Use Map

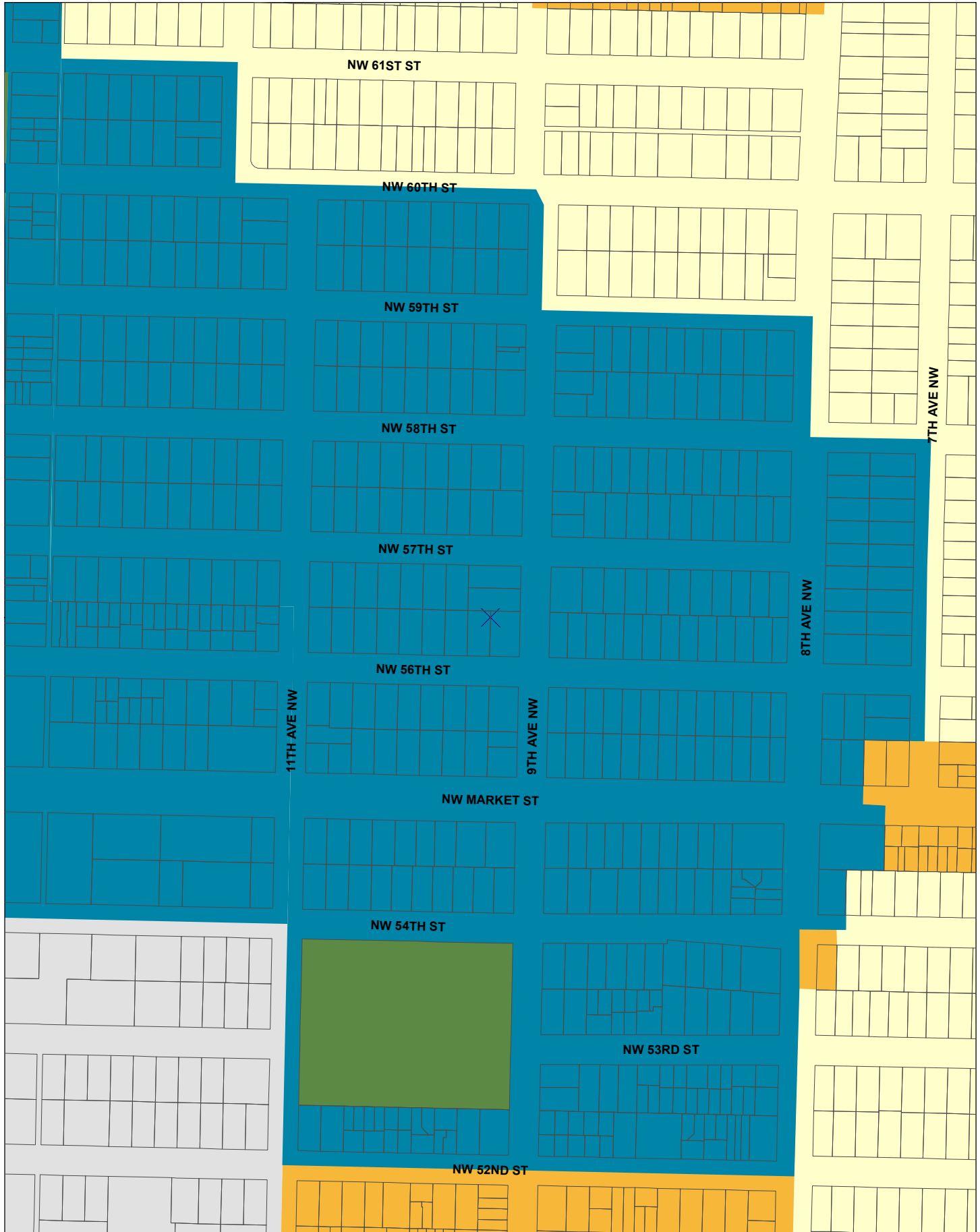


Future Land Use

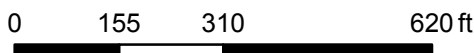


- | | | | |
|---------------------------|-----------------------------------|------------------------------|-----------------------|
| Urban Center | Manufacturing / Industrial Center | Commercial / Mixed Use Areas | City-Owned Open Space |
| Hub Urban Village | Single Family Residential Areas | Industrial Areas | parcels |
| Residential Urban Village | Multi-Family Residential Areas | Major Institutions | |

Map 4c: Ballard Updated Future Land Use Map



Future Land Use



- | | | | |
|---------------------------|-----------------------------------|------------------------------|-----------------------|
| Urban Center | Manufacturing / Industrial Center | Commercial / Mixed Use Areas | City-Owned Open Space |
| Hub Urban Village | Single Family Residential Areas | Industrial Areas | parcels |
| Residential Urban Village | Multi-Family Residential Areas | Major Institutions | |