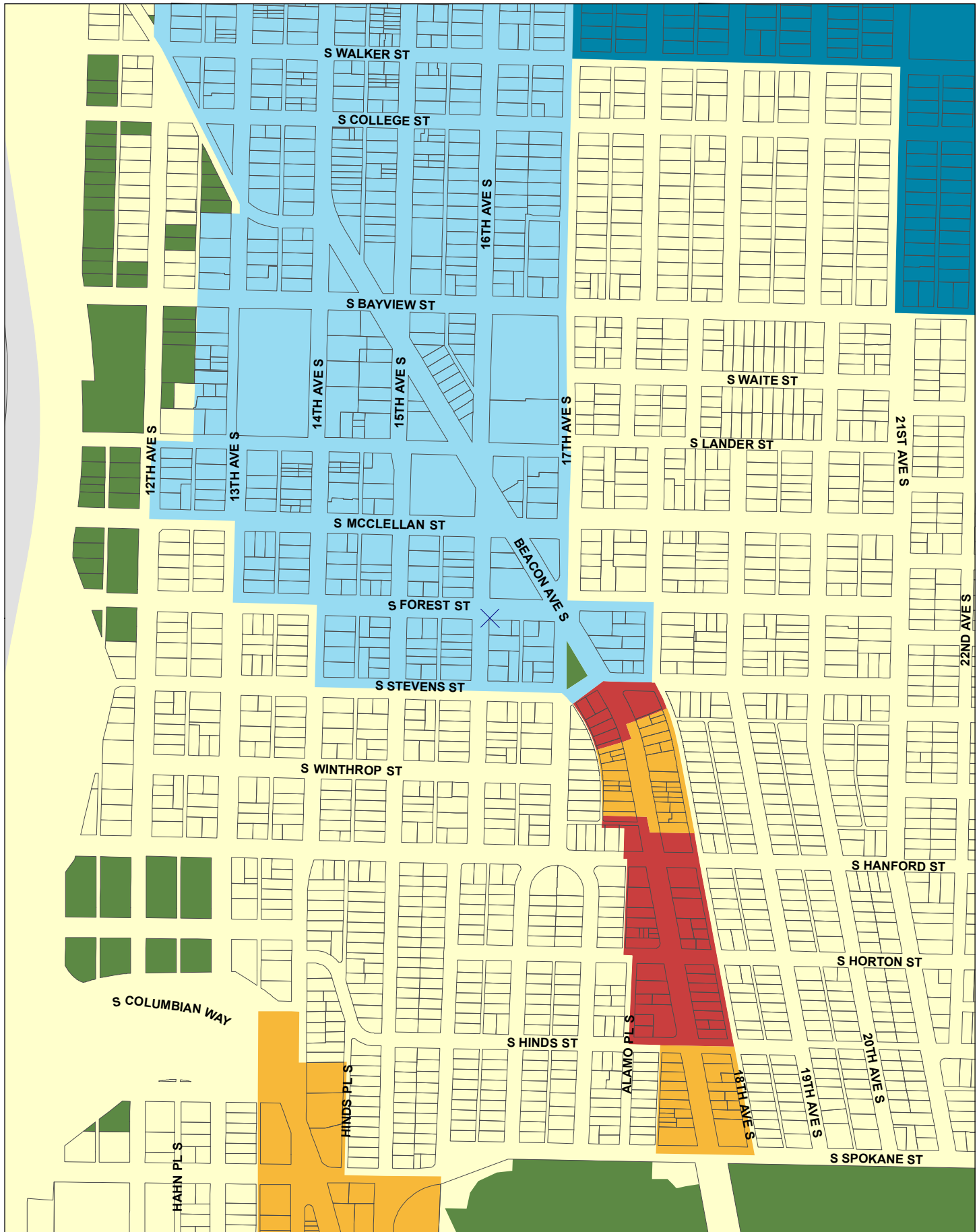
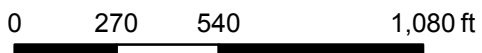


Map 7a: North Beacon Hill Existing Future Land Use Map

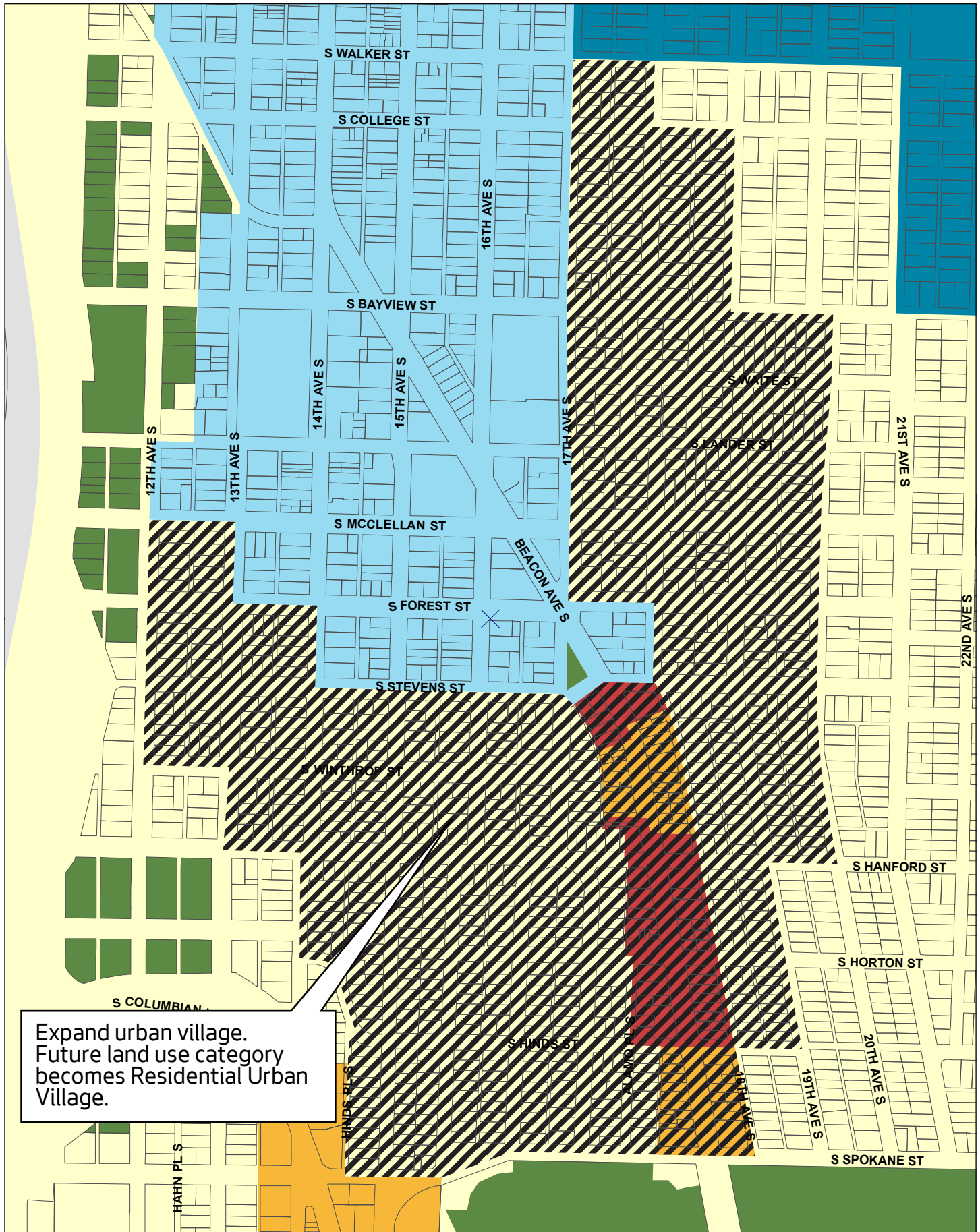


Future Land Use



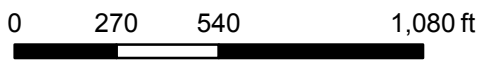
- | | | | |
|---------------------------|-----------------------------------|------------------------------|-----------------------|
| Urban Center | Manufacturing / Industrial Center | Commercial / Mixed Use Areas | City-Owned Open Space |
| Hub Urban Village | Single Family Residential Areas | Industrial Areas | parcels |
| Residential Urban Village | Multi-Family Residential Areas | Major Institutions | |

Map 7b: North Beacon Hill Change to Future Land Use Map



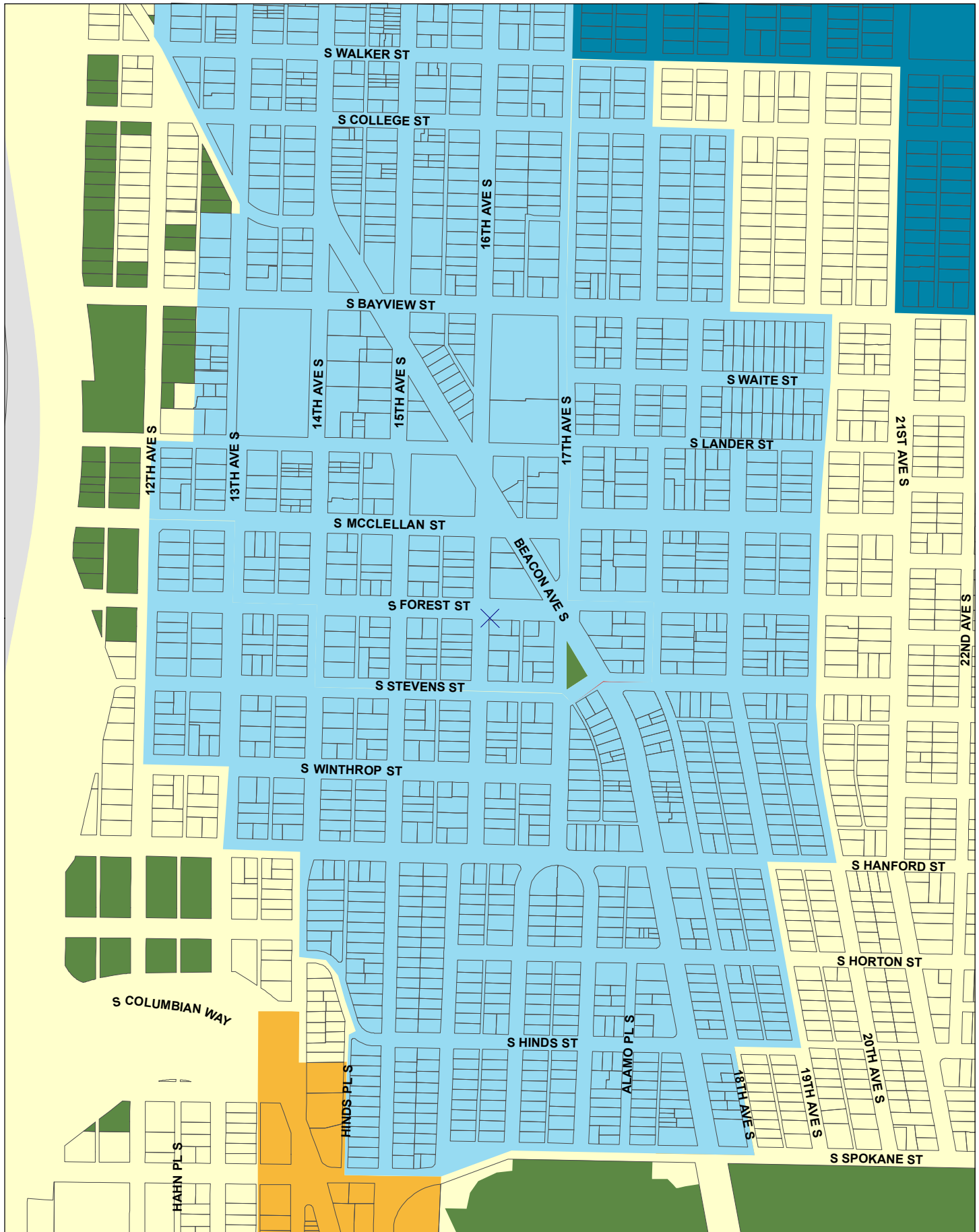
Expand urban village.
Future land use category
becomes Residential Urban
Village.

Future Land Use



- | | | | |
|---------------------------|-----------------------------------|------------------------------|-----------------------|
| Urban Center | Manufacturing / Industrial Center | Commercial / Mixed Use Areas | City-Owned Open Space |
| Hub Urban Village | Single Family Residential Areas | Industrial Areas | parcels |
| Residential Urban Village | Multi-Family Residential Areas | Major Institutions | |

Map 7c: North Beacon Hill Updated Future Land Use Map



Future Land Use

0 270 540 1,080 ft

- | | | | |
|--------------------------------|-----------------------------------|------------------------------|-----------------------|
| Urban Center | Manufacturing / Industrial Center | Commercial / Mixed Use Areas | City-Owned Open Space |
| Residential Urban Village | Single Family Residential Areas | Industrial Areas | parcels |
| Multi-Family Residential Areas | Major Institutions | | |