

---

STATE OF WASHINGTON -- KING COUNTY

--SS.

---

423063

No.

CITY OF SEATTLE, CLERKS OFFICE

**Affidavit of Publication**

The undersigned, on oath states that he is an authorized representative of The Daily Journal of Commerce, a daily newspaper, which newspaper is a legal newspaper of general circulation and it is now and has been for more than six months prior to the date of publication hereinafter referred to, published in the English language continuously as a daily newspaper in Seattle, King County, Washington, and it is now and during all of said time was printed in an office maintained at the aforesaid place of publication of this newspaper. The Daily Journal of Commerce was on the 12<sup>th</sup> day of June, 1941, approved as a legal newspaper by the Superior Court of King County.


The notice in the exact form annexed, was published in regular issues of The Daily Journal of Commerce, which was regularly distributed to its subscribers during the below stated period. The annexed notice, a


CT:126927-930 TITLE ONLY

was published on


12/05/23

The amount of the fee charged for the foregoing publication is the sum of \$136.33.



  
\_\_\_\_\_  
Subscribed and sworn to before me on

12/05/2023

  
\_\_\_\_\_  
Notary public for the State of Washington,  
residing in Seattle

Affidavit of Publication

# State of Washington, King County

## City of Seattle

---

The full text of the following legislation, passed by the City Council on November 7, 2023, and published below by title only, will be mailed upon request, or can be accessed at <http://seattle.legistar.com>. For information on upcoming meetings of the Seattle City Council, please visit <http://www.seattle.gov/council/calendar>.

### **Ordinance 126927**

#### **Council Bill 120697**

AN ORDINANCE relating to land use and zoning; amending Chapter 23.32 of the Seattle Municipal Code at page 112 of the Official Land Use Map to rezone parcels located at 2210 East Cherry Street from Neighborhood Commercial 1 with a 40 foot height limit and M Mandatory Housing Affordability suffix (NC1-40 (M)) to Neighborhood Commercial 1 with a 65 foot height limit and M1 Mandatory Housing Affordability suffix (NC1-65 (M1)) and from Neighborhood Commercial 1 with a 40 foot height limit and M2 Mandatory Housing Affordability Suffix (NC1 40 (M2)) to Neighborhood Commercial 1 with a 65 foot height limit and M2 Mandatory Housing Affordability suffix (NC1-65 (M2)) and accepting a Property Use and Development Agreements as a condition of rezone approval. (Application of Acer House, LLC, C.F. 314474, SDCI Project 3037185-LU)

### **Ordinance 126928**

#### **Council Bill 120696**

AN ORDINANCE relating to land use and zoning; amending Chapter 23.32 of the Seattle Municipal Code at page 16 of the Official Land Use Map to rezone the property at 1000 and 1020 NE Northgate Way from Neighborhood Commercial 3 with a 55 foot height limit and an M Mandatory Housing Affordability Suffix (NC3 55 (M)) to Neighborhood Commercial 3 with a 65 foot height limit and M1 Mandatory Housing Affordability Suffix (NC3 65 (M1)) and accepting a Property Use and Development Agreement as a condition of rezone approval. (Application of Andrew Kluess, Caron Architecture, C.F. 314513, SDCI Project 3037590-LU)

### **Ordinance 126929**

#### **Council Bill 120698**

AN ORDINANCE appropriating money to pay certain claims for the week of October 16, 2023 through October 20, 2023 and ordering the payment thereof; and ratifying and confirming certain prior acts.

### **Ordinance 126930**

#### **Council Bill 120699**

AN ORDINANCE appropriating money to pay certain claims for the week of October 23, 2023 through October 27, 2023 and ordering the payment thereof; and ratifying and confirming certain prior acts.

Date of publication in the Seattle Daily Journal of Commerce, December 5, 2023.

12/5(423063)