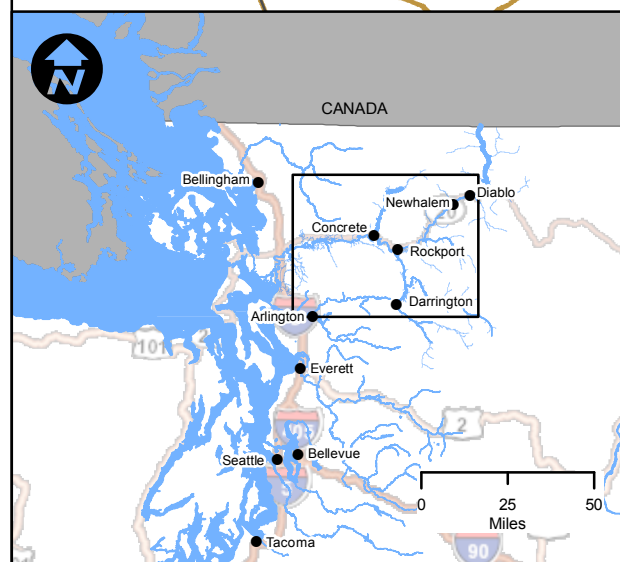
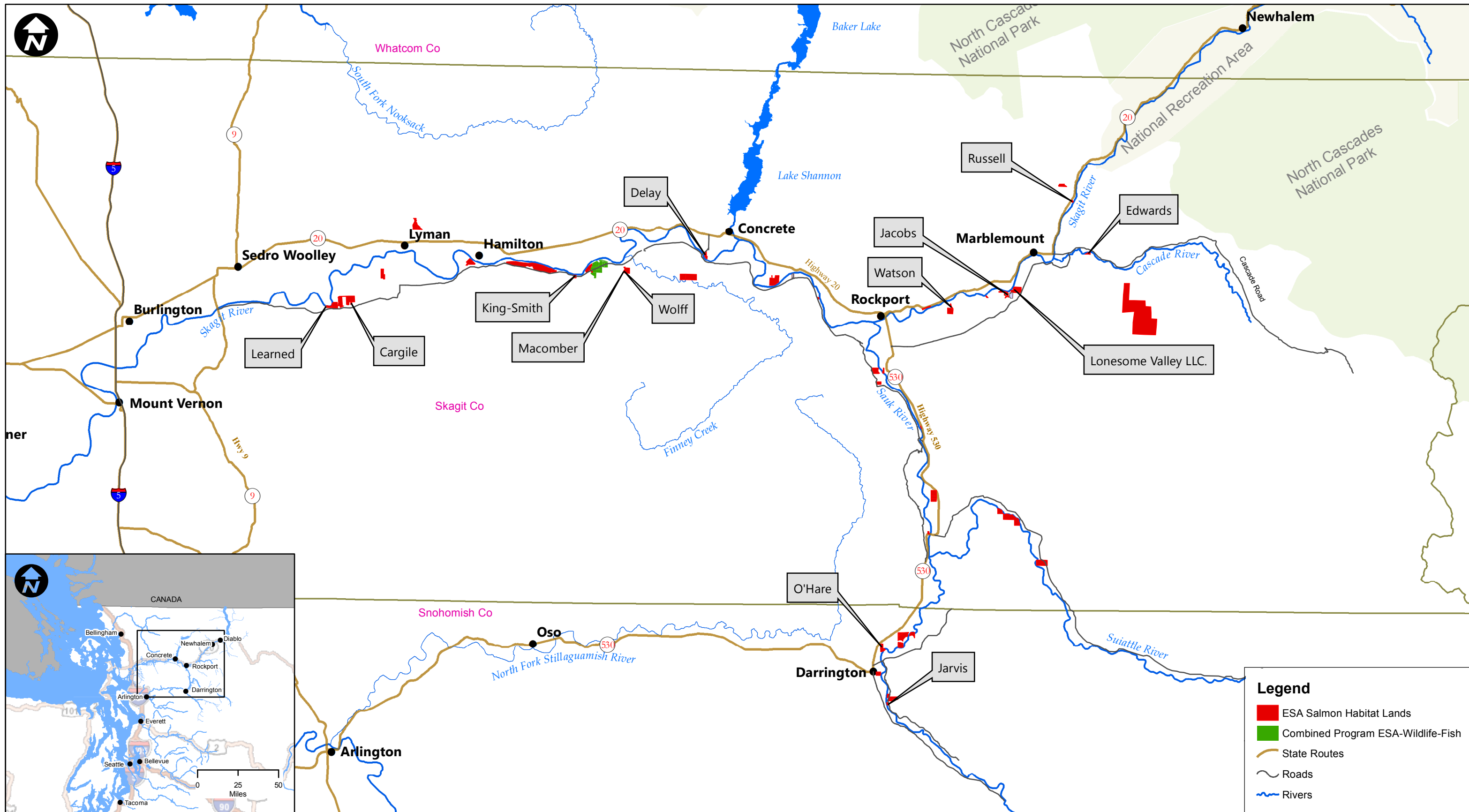


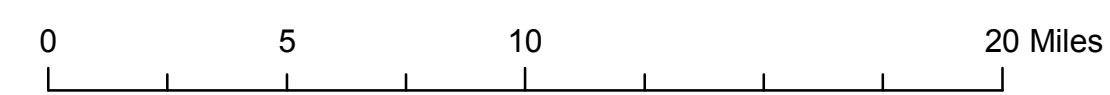
This map is intended for illustrative or informational purposes only and is not intended to modify anything in the legislation.



**Legend**

- ESA Salmon Habitat Lands
- Combined Program ESA-Wildlife-Fish
- State Routes
- Roads
- Rivers

Service Layer Credits: WSDOT



Document Path: O:\POOL\PRIVATE\HEADGIS\Projects\_GIS\City Council\2015\_Aug14\_ESA\_Lands\_For City Council T1x17 SKAGIT.mxd