

1

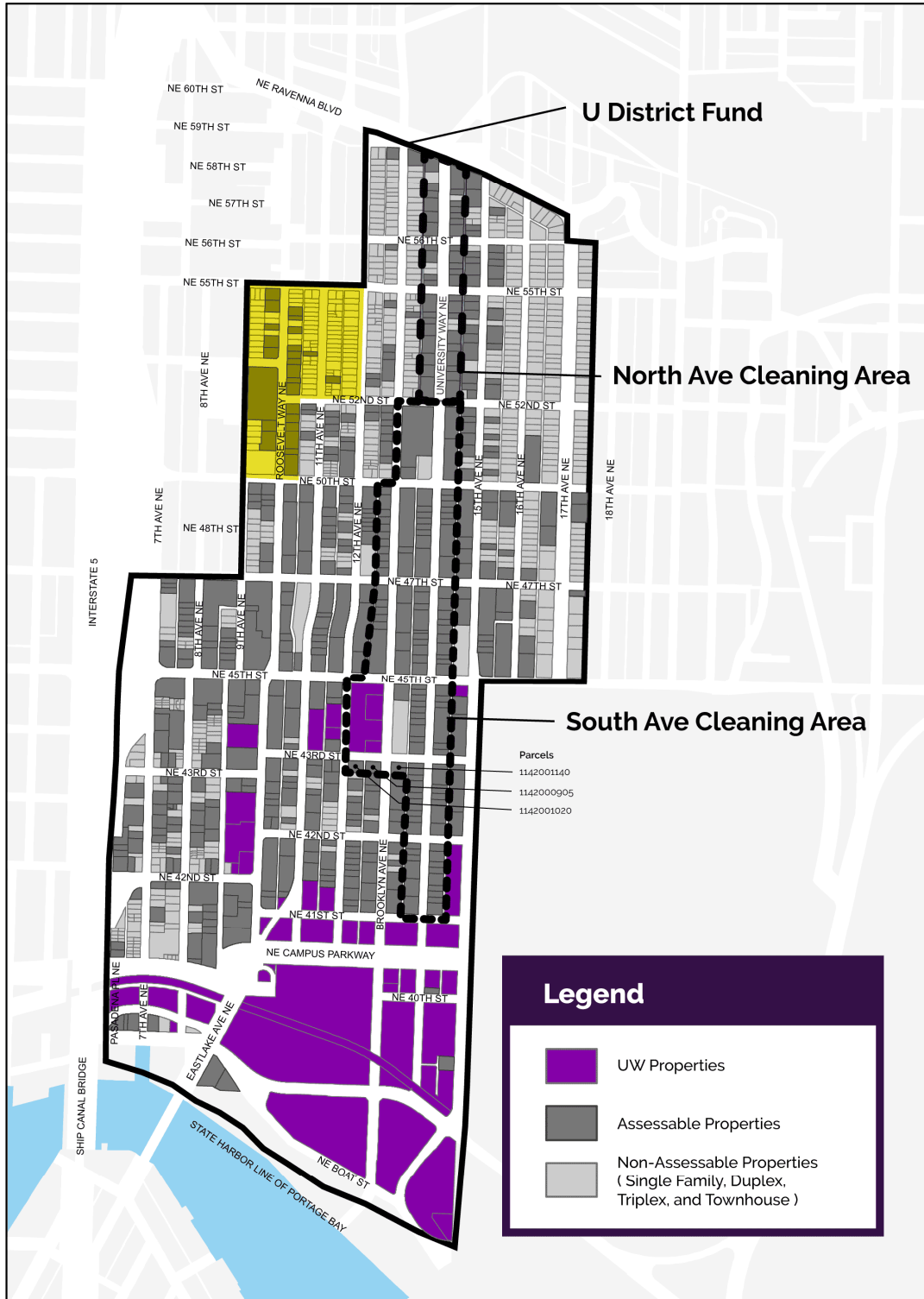
Amend C.B. 118302, Section 4, to conform to Finance and Culture Committee votes on boundary changes

Section 4. Area Established. As authorized by Chapter 35.87A RCW, there is established a University District BIA within the following boundaries, and two additional benefit zones within the University District BIA boundary, as shown on the map attached as Exhibit A (when a street or alley is named, the area boundary is the centerline of the right-of-way including vacated portions unless otherwise specified in the description):

A. U District Fund Area: Beginning at the centerline of Northeast Ravenna Boulevard at the ~~centerline of 12th Avenue Northeast crossing of the eastern boundary of Interstate 5~~, proceed east along Northeast Ravenna Boulevard to the centerline of 17th Avenue Northeast; then south along 17th Avenue Northeast to the centerline of Northeast 56th Street; then east along Northeast 56th Street to the centerline of the alley between 17th Avenue Northeast and 18th Avenue Northeast; then south along this alley to the centerline of Northeast 45th Street; then west along Northeast 45th Street to the centerline of 15th Avenue Northeast; then south along 15th Avenue Northeast to the State Harbor Line of Portage Bay; then west along the State Harbor Line of Portage Bay to the centerline of Pasadena Place Northeast; then north along Pasadena Place Northeast to the intersection with the eastern boundary of Interstate 5; then north along the eastern boundary of Interstate 5 to the centerline of Northeast 47th Street; then east along Northeast 47th Street to the centerline of 9th Avenue Northeast; then north along 9th Avenue Northeast to the centerline of Northeast 55th Street; then east along Northeast 55th Street to the centerline of 12th Avenue Northeast; then north along 12th Avenue Northeast to the point of origin at the crossing of the centerline of Northeast Ravenna Boulevard.

Revise boundaries to delete area in northwest

Option H: Delete area in northwest shown in yellow below



And amend Section 4 of C.B. 118302 as follows to delete Option H:

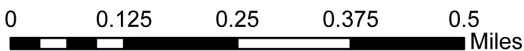
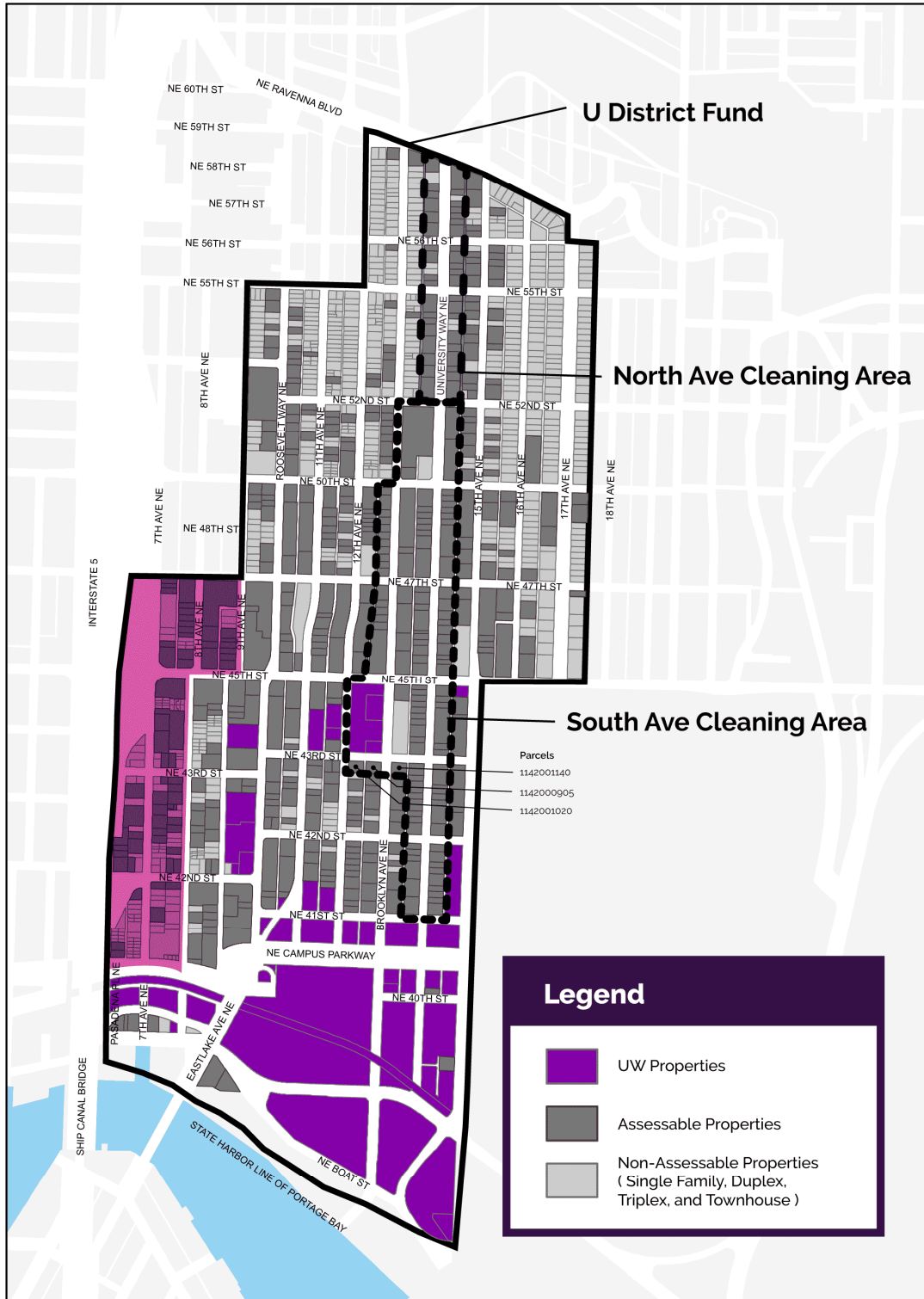
Section 4. Area Established. As authorized by Chapter 35.87A RCW, there is established a University District BIA within the following boundaries, and two additional benefit zones within the University District BIA boundary, as shown on the map attached as Exhibit A (when a street or alley is named, the area boundary is the centerline of the right-of-way including vacated portions unless otherwise specified in the description):

A. U District Fund Area: Beginning at the centerline of Northeast Ravenna Boulevard at the centerline of 12th Avenue Northeast, proceed east along Northeast Ravenna Boulevard to the centerline of 17th Avenue Northeast; then south along 17th Avenue Northeast to the centerline of Northeast 56th Street; then east along Northeast 56th Street to the centerline of the alley between 17th Avenue Northeast and 18th Avenue Northeast; then south along this alley to the centerline of Northeast 45th Street; then west along Northeast 45th Street to the centerline of 15th Avenue Northeast; then south along 15th Avenue Northeast to the State Harbor Line of Portage Bay; then west along the State Harbor Line of Portage Bay to the centerline of Pasadena Place Northeast; then north along Pasadena Place Northeast to the intersection with the eastern boundary of Interstate 5; then north along the eastern boundary of Interstate 5 to the centerline of Northeast 47th Street; then east along Northeast 47th Street to the centerline of 9th Avenue Northeast; then north along 9th Avenue Northeast to the centerline of Northeast 50th Street; then east along Northeast 50th Street to the centerline of the alley between Roosevelt Way Northeast and 11th Avenue Northeast; then north along this alley to the centerline of Northeast 52nd Street; then east along Northeast 52nd Street ~~Northeast 55th Street; then east along Northeast 55th Street~~ to the centerline of 12th Avenue Northeast; then north along 12th Avenue Northeast to the point of origin at the crossing of the centerline of Northeast Ravenna Boulevard.

3

Revise boundaries to delete area in southwest

Option J: Delete area in southwest shown in pink below



And amend Section 4 of C.B. 118302 as follows to delete Option J:

Section 4. Area Established. As authorized by Chapter 35.87A RCW, there is established a University District BIA within the following boundaries, and two additional benefit zones within the University District BIA boundary, as shown on the map attached as Exhibit A (when a street or alley is named, the area boundary is the centerline of the right-of-way including vacated portions unless otherwise specified in the description):

A. U District Fund Area: Beginning at the centerline of Northeast Ravenna Boulevard at the centerline of 12th Avenue Northeast, proceed east along Northeast Ravenna Boulevard to the centerline of 17th Avenue Northeast; then south along 17th Avenue Northeast to the centerline of Northeast 56th Street; then east along Northeast 56th Street to the centerline of the alley between 17th Avenue Northeast and 18th Avenue Northeast; then south along this alley to the centerline of Northeast 45th Street; then west along Northeast 45th Street to the centerline of 15th Avenue Northeast; then south along 15th Avenue Northeast to the State Harbor Line of Portage Bay; then west along the State Harbor Line of Portage Bay to the centerline of Pasadena Place Northeast; then north along Pasadena Place Northeast to the centerline of Northeast 40th Street; then east along Northeast 40th Street to the centerline of 8th Avenue Northeast; then north along 8th Avenue Northeast to the centerline of Northeast 45th Street; then east along Northeast 45th Street intersection with the eastern boundary of Interstate 5; then north along the eastern boundary of Interstate 5 to the centerline of Northeast 47th Street; then east along Northeast 47th Street to the centerline of 9th Avenue Northeast; then north along 9th Avenue Northeast to the centerline of Northeast 55th Street; then east along Northeast 55th Street to the centerline of 12th Avenue Northeast; then north along 12th Avenue Northeast to the point of origin at the crossing of the centerline of Northeast Ravenna Boulevard.