

This map is intended for illustrative or informational purposes only and is not intended to modify anything in the legislation.

### Burke-Gilman Trail - Sprint Fiber Optic Line

115th to 145th - Map 1

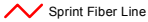
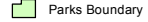
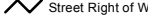
250 0 250 500 750 1,000 2,500



Feet

1 inch = 1,000 feet

**Legend**

-  Sprint Fiber Line
-  Parks Boundary
-  Street Right of Way



©2015, CITY OF SEATTLE  
All rights reserved.

No warranties of any sort, including accuracy, fitness or merchantability accompany this product.

Map date: May 11, 2015

Path: V:\Project\NORTH\Burke-Gilman Trail\Sprint - legis - Map 1 (P-ansi a).mxd

