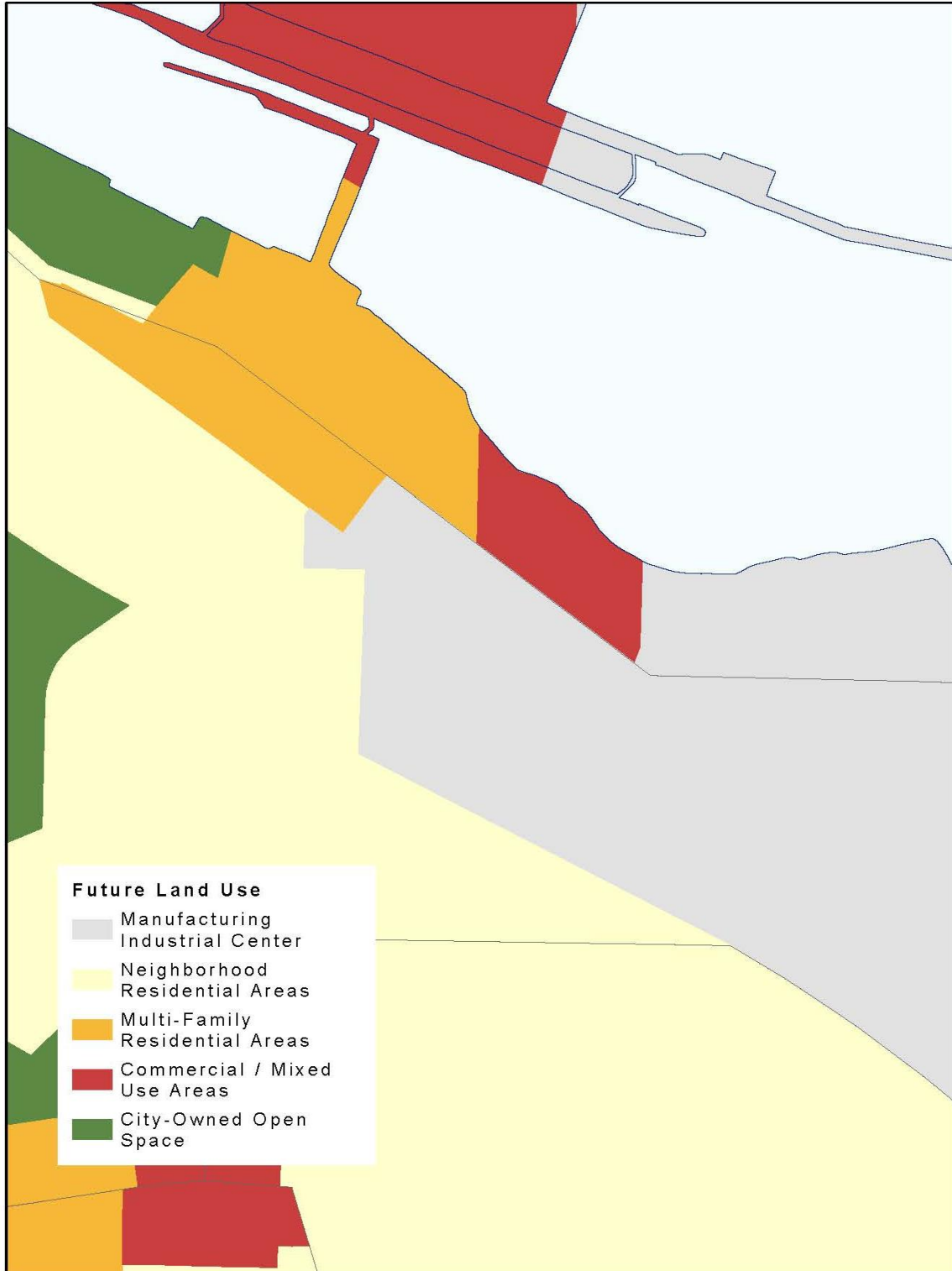
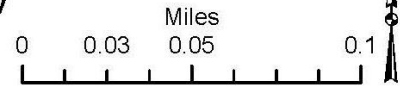


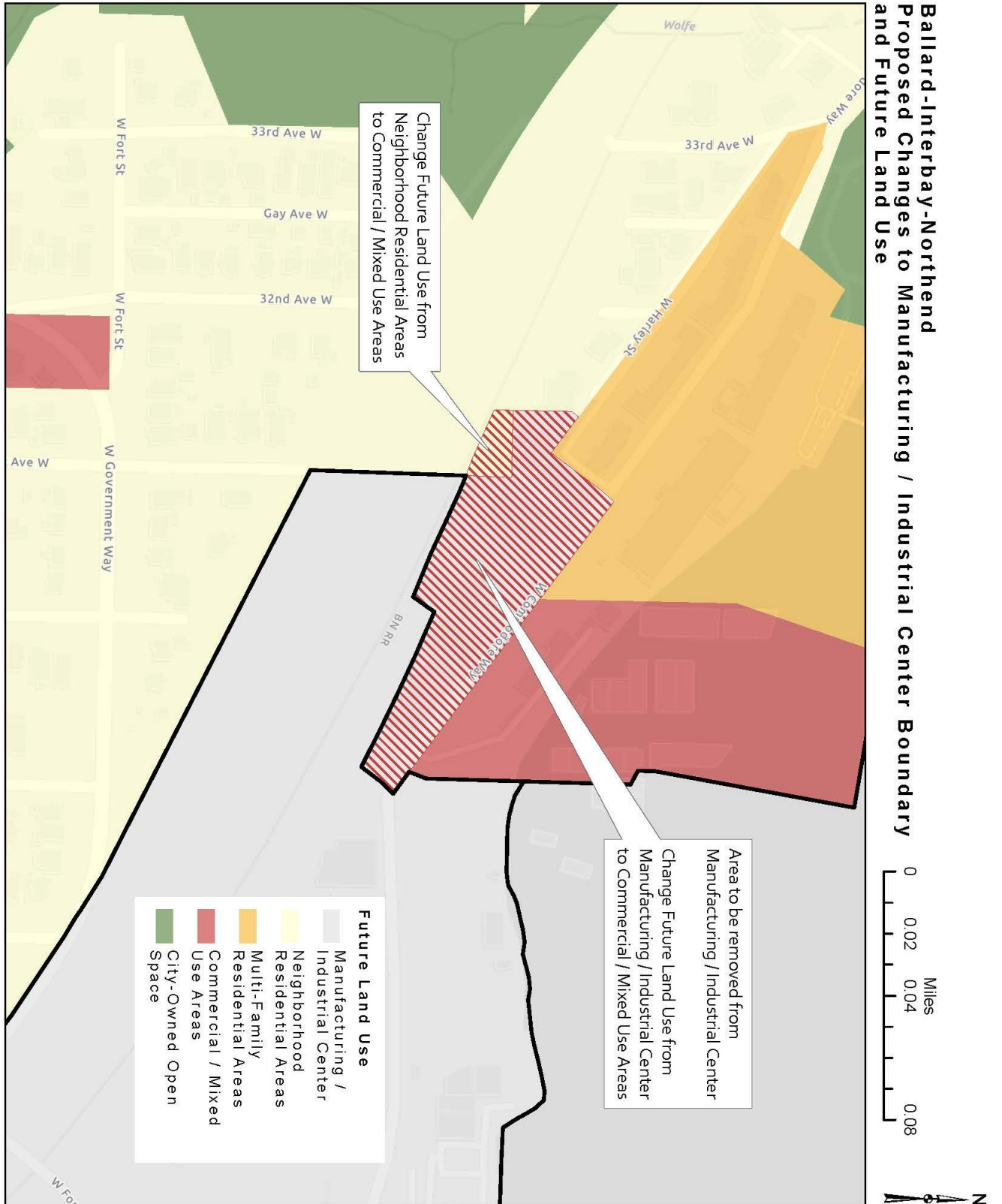
Attachment 6

Amendments to the Comprehensive Plan Future Land Use Map – South side of W Commodore Way at 31st Avenue W

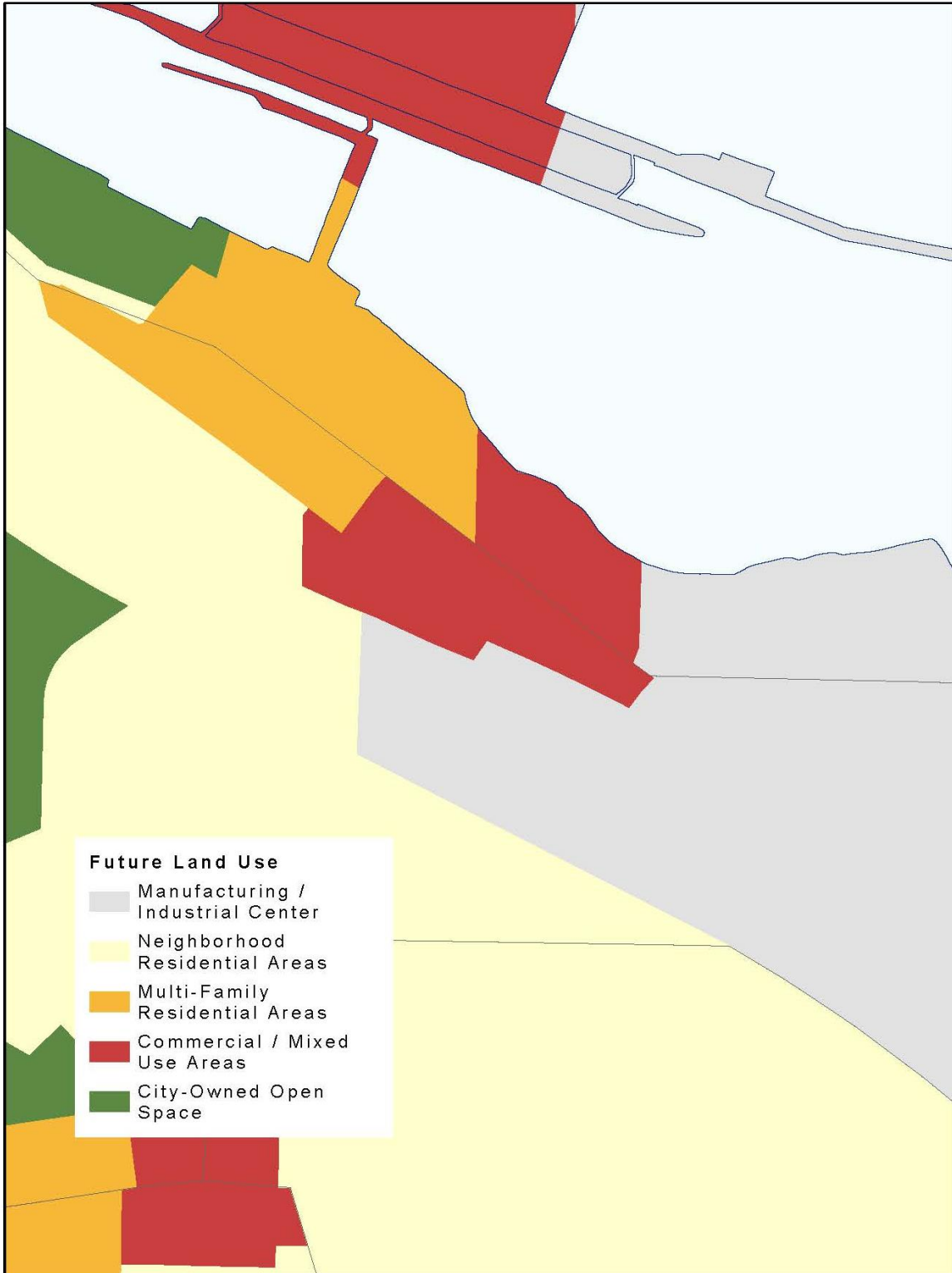

**BINMIC South side of W Commodore Way
at 31st Avenue W
Future Land Use Map - Before Change**



- Future Land Use**
- Manufacturing Industrial Center
 - Neighborhood Residential Areas
 - Multi-Family Residential Areas
 - Commercial / Mixed Use Areas
 - City-Owned Open Space



**BINMIC South side of W Commodore Way
at 31st Avenue W
Future Land Use Map - After Change**



- Future Land Use**
- Manufacturing / Industrial Center
 - Neighborhood Residential Areas
 - Multi-Family Residential Areas
 - Commercial / Mixed Use Areas
 - City-Owned Open Space