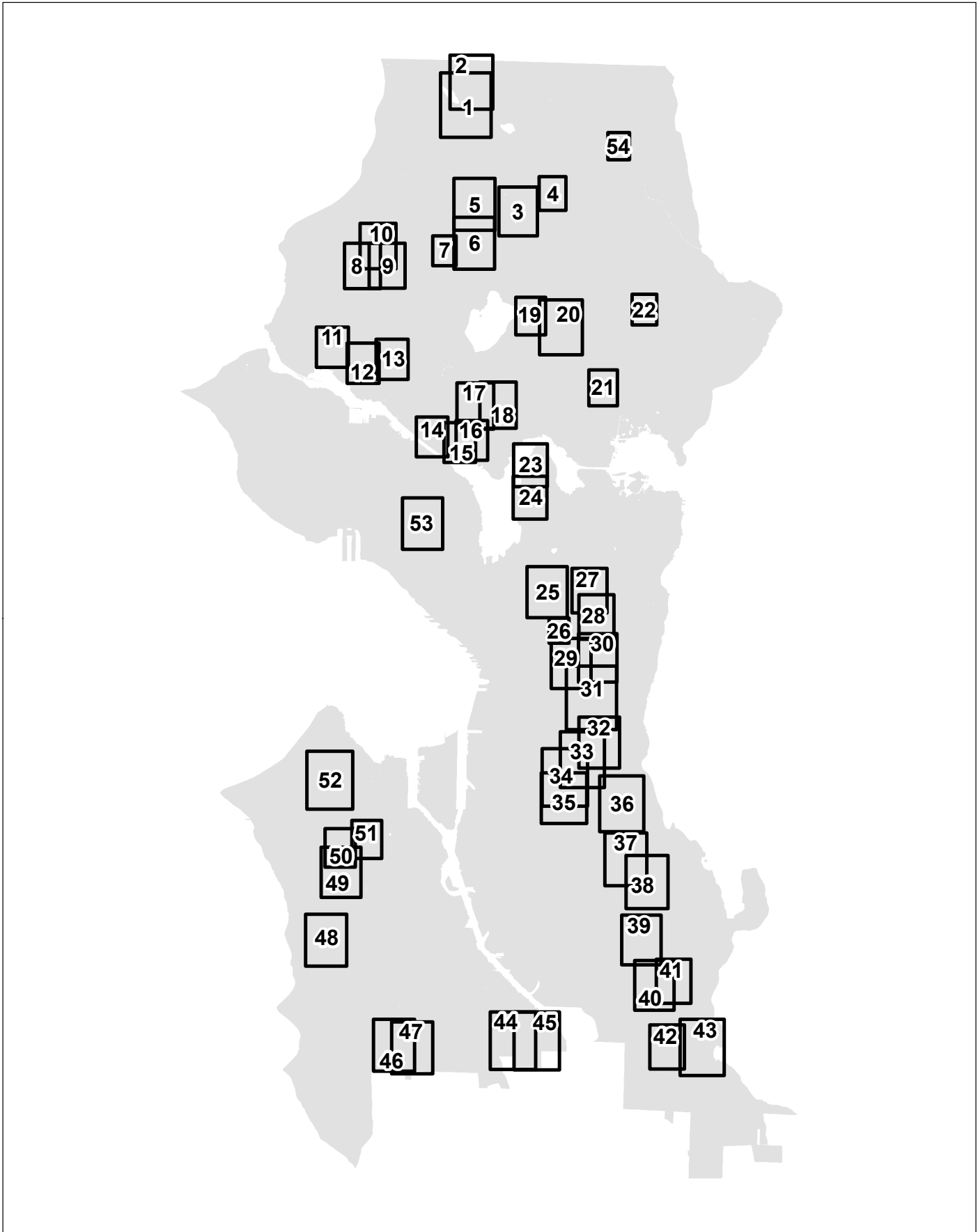


Reference Map

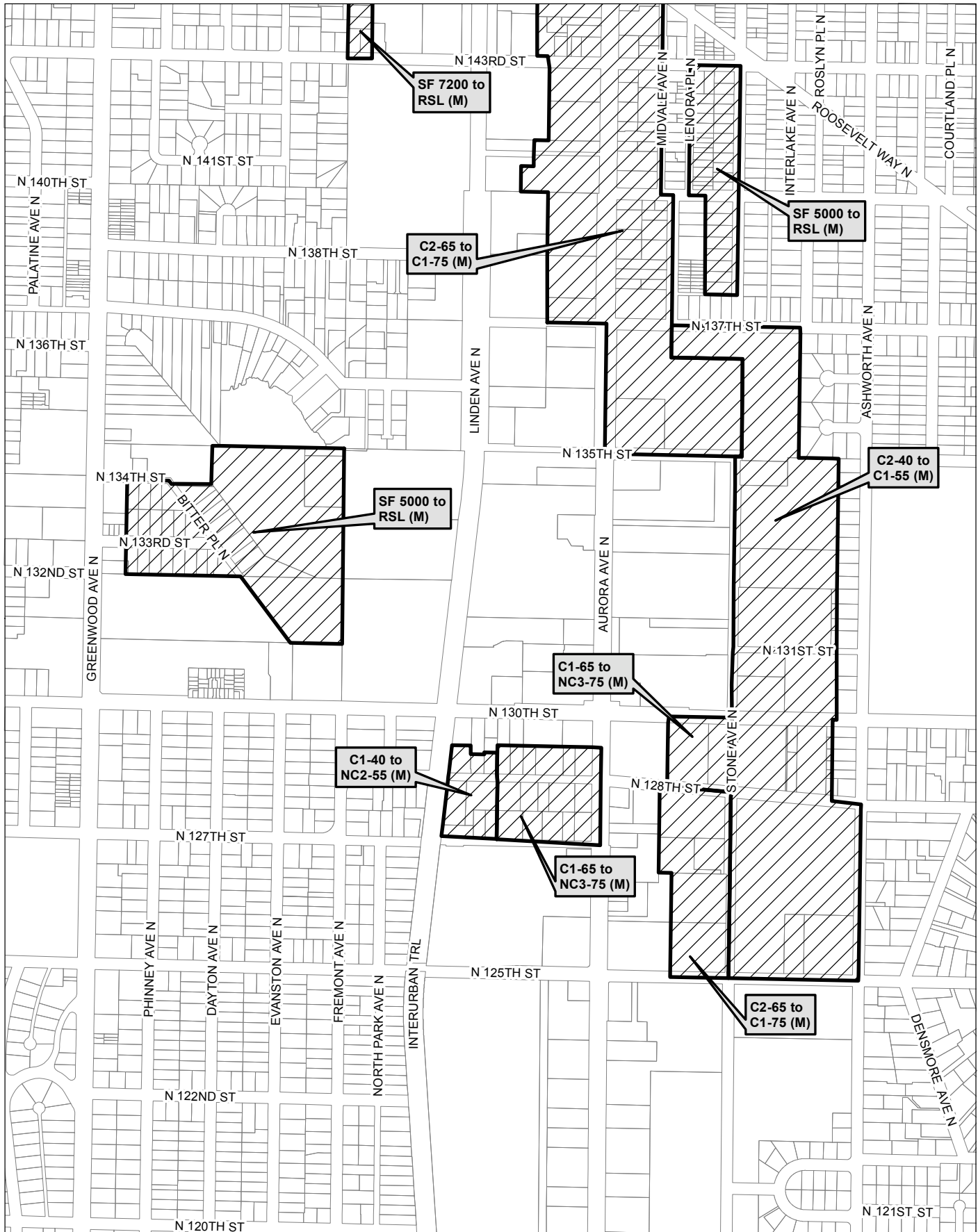
FOR REFERENCE PURPOSES ONLY




0 5,000 10,000 20,000 ft



Map 1

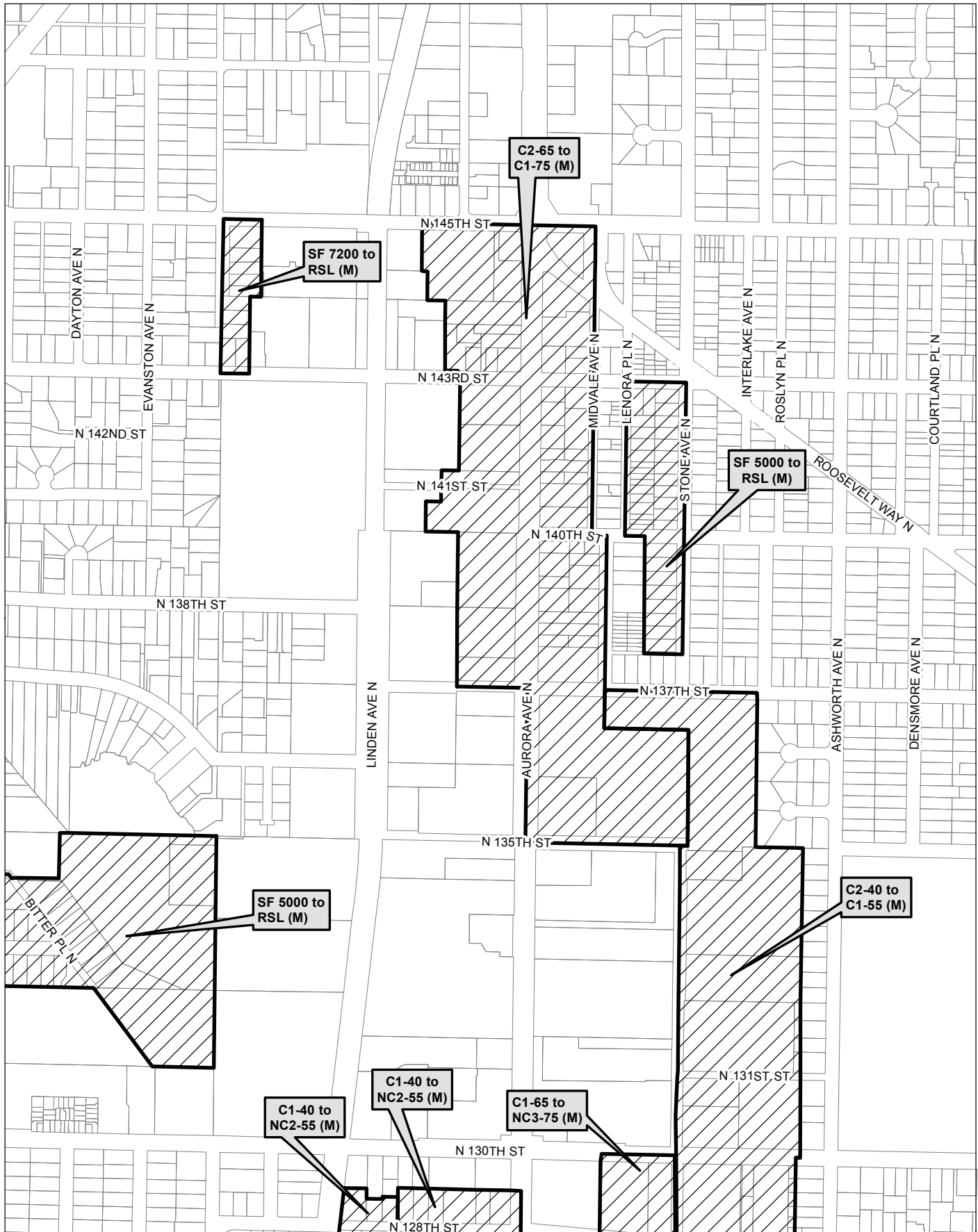



 Area identified for specific rezone

No warranties of any sort, including accuracy, fitness, or merchantability, accompany this product. Copyright 2019, City of Seattle.

Prepared January 9, 2019, by OPCD.

Map 2

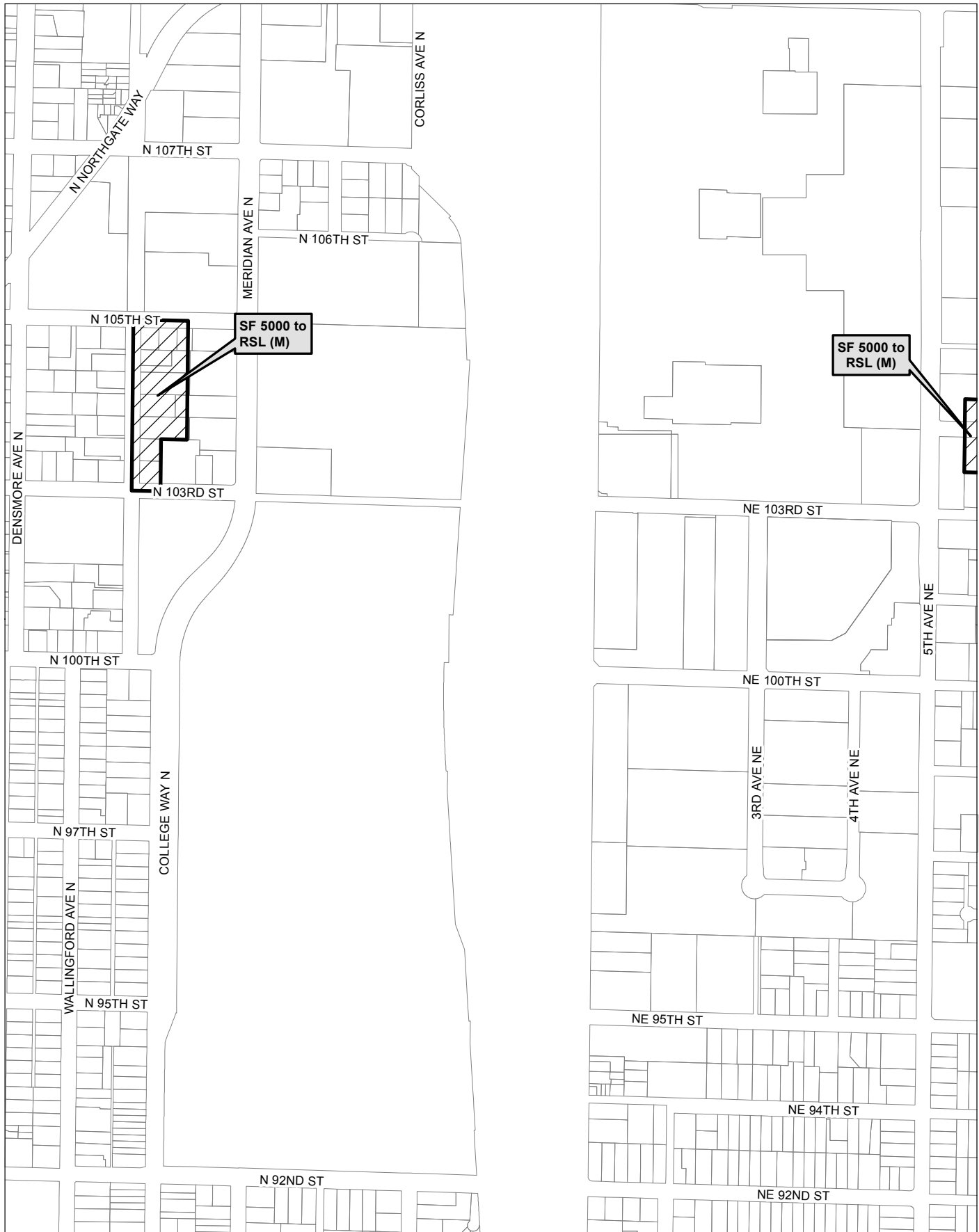



 Area identified for specific rezone

No warranties of any sort, including accuracy, fitness, or merchantability, accompany this product. Copyright 2019, City of Seattle.

Prepared January 9, 2019, by OPCD.

Map 3

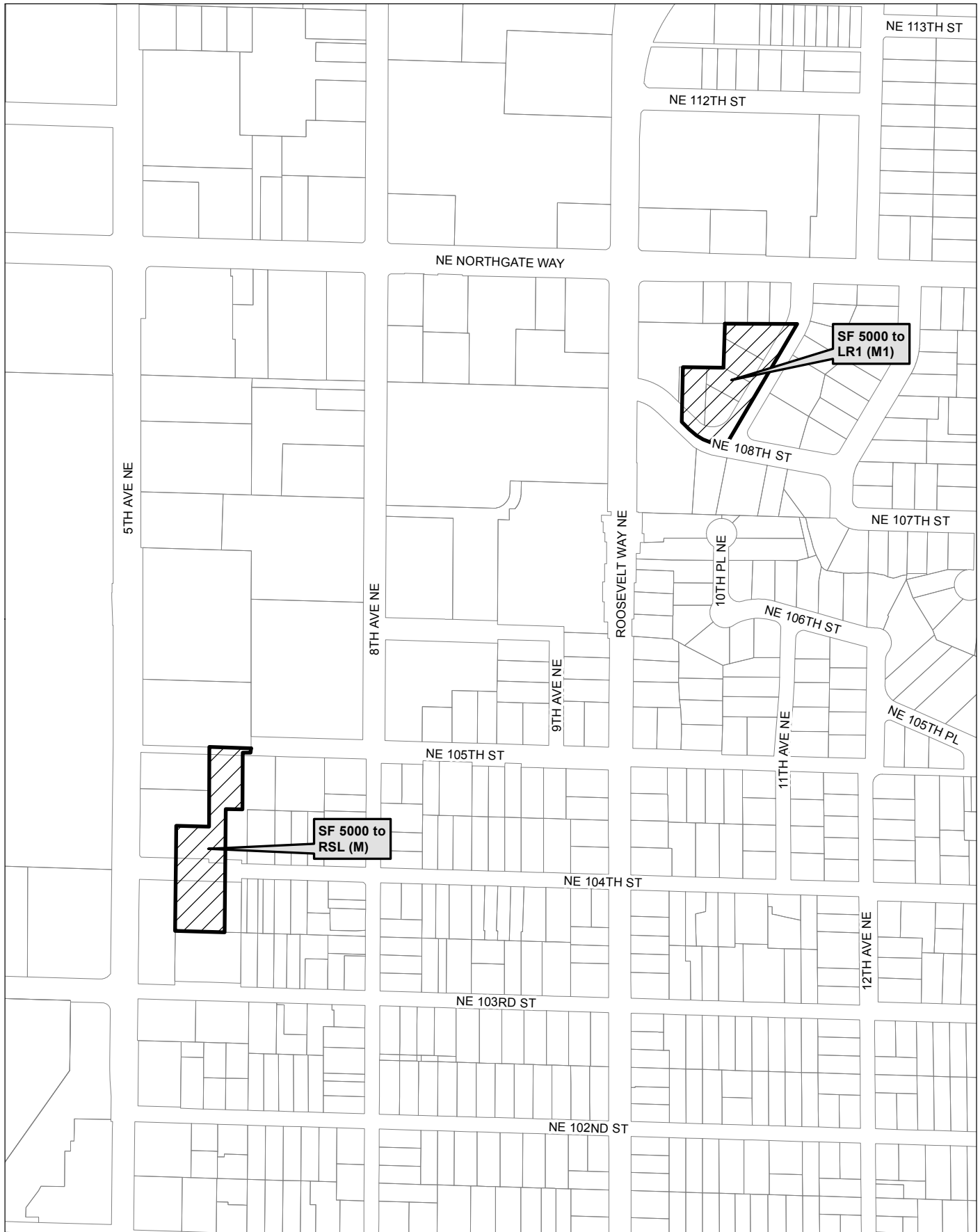



 Area identified for specific rezone

No warranties of any sort, including accuracy, fitness, or merchantability, accompany this product. Copyright 2019, City of Seattle.

Prepared January 9, 2019, by OPCD.

Map 4

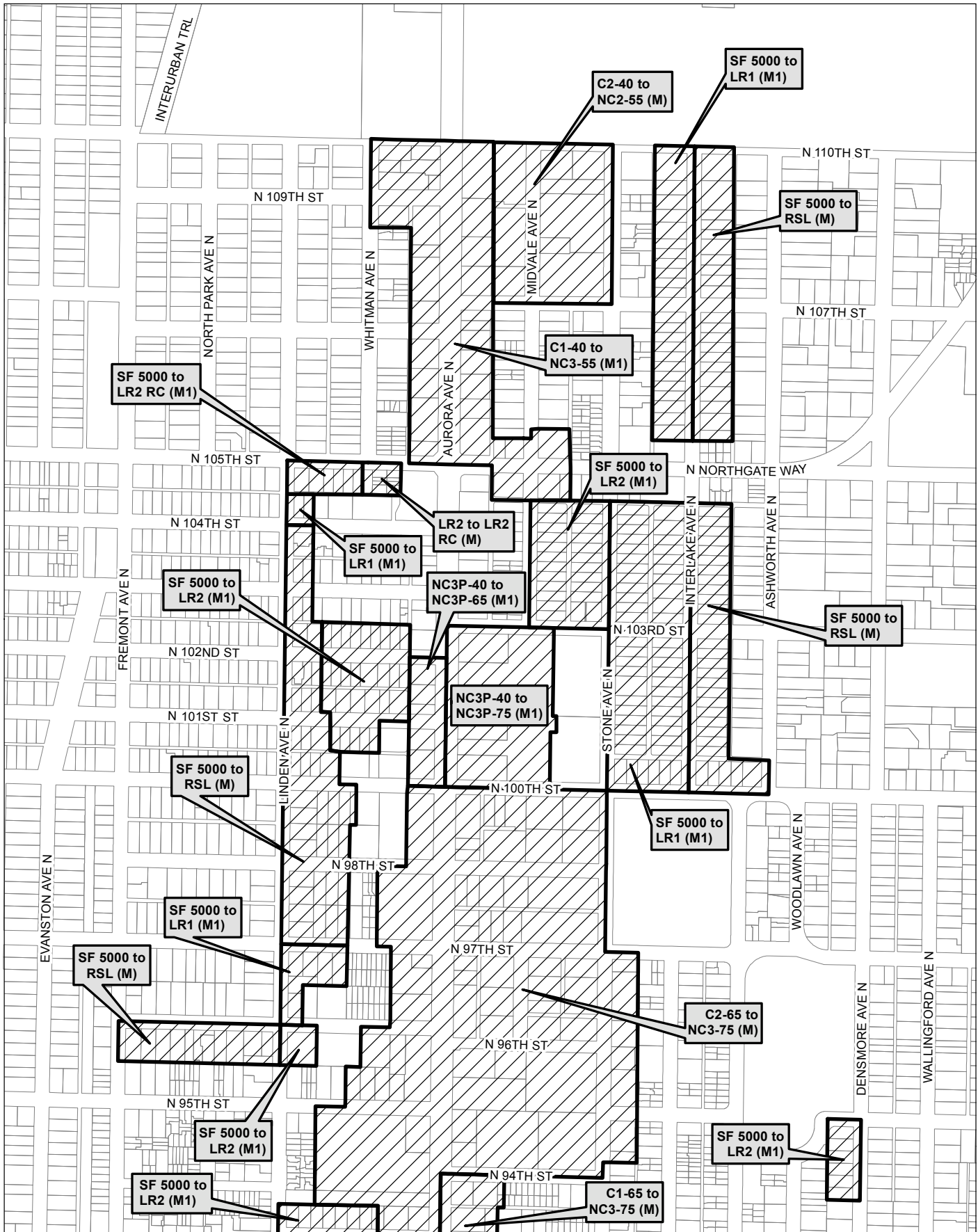


 Area identified for specific rezone


No warranties of any sort, including accuracy, fitness, or merchantability, accompany this product. Copyright 2019, City of Seattle.

Prepared January 9, 2019, by OPCD.

Map 5



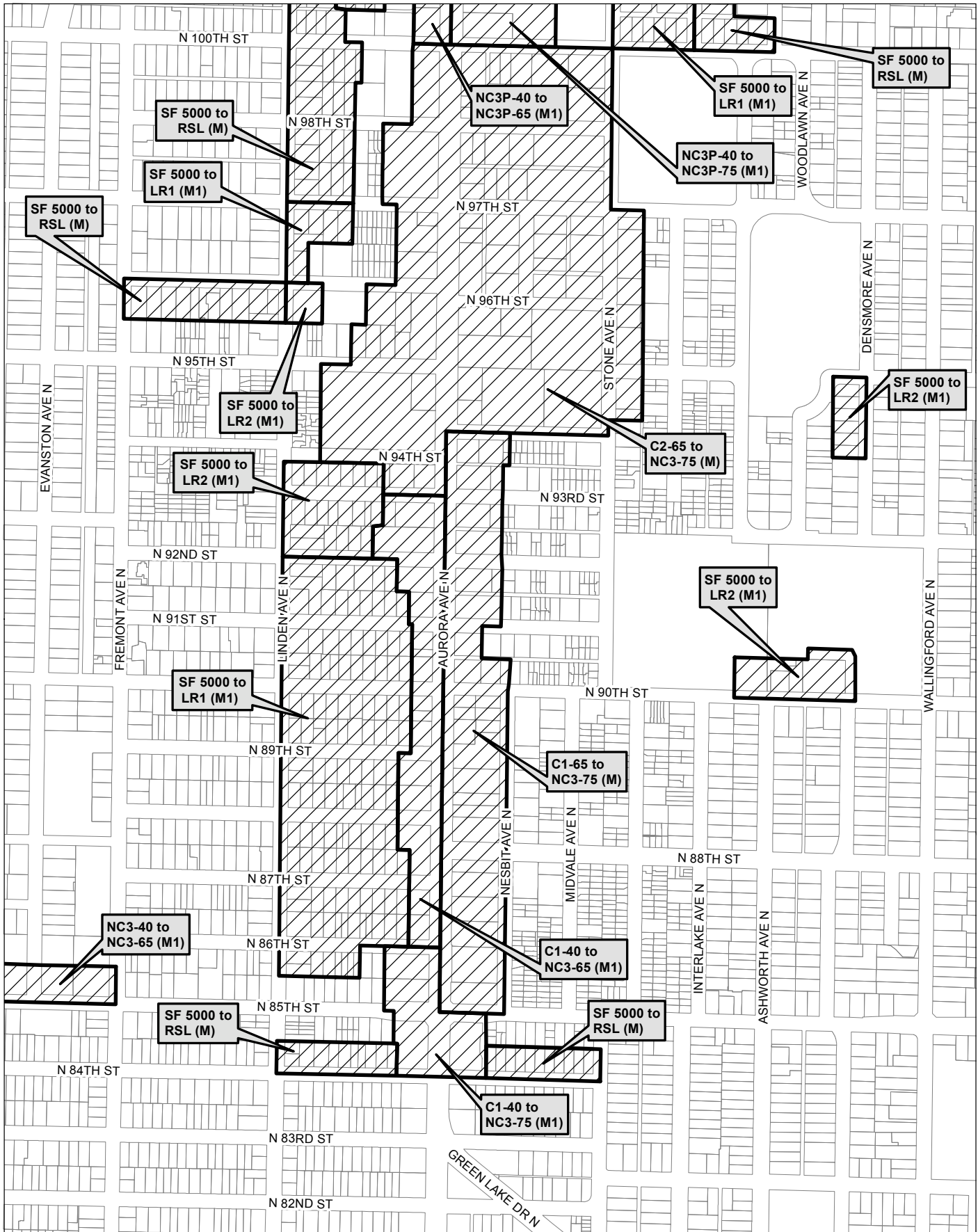
0 285 570 1,140 ft

 Area identified for specific rezone


No warranties of any sort, including accuracy, fitness, or merchantability, accompany this product. Copyright 2019, City of Seattle.

Prepared January 9, 2019, by OPCD.

Map 6



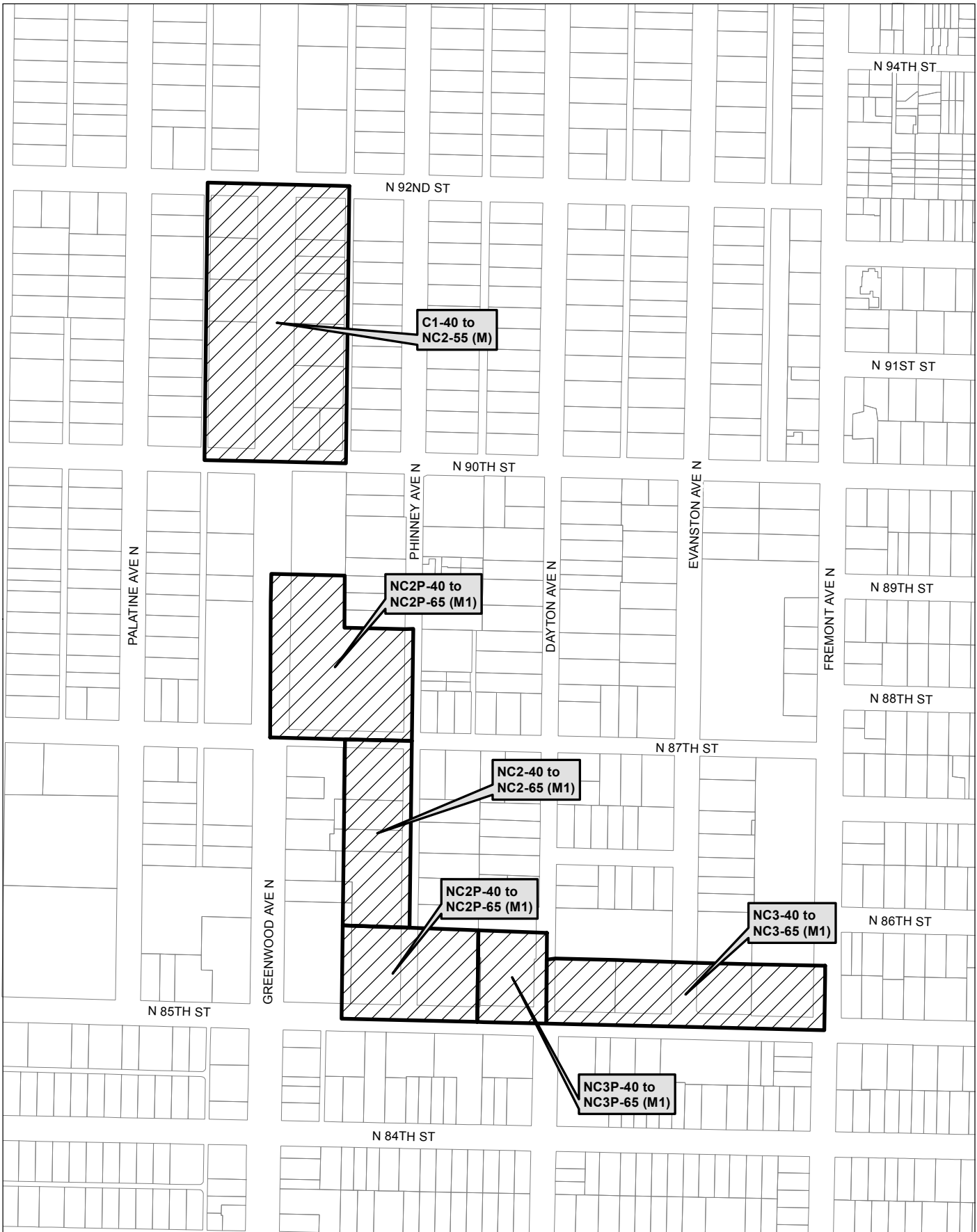
0 285 570 1,140 ft

 Area identified for specific rezone


No warranties of any sort, including accuracy, fitness, or merchantability, accompany this product. Copyright 2019, City of Seattle.

Prepared January 9, 2019, by OPCD.

Map 7



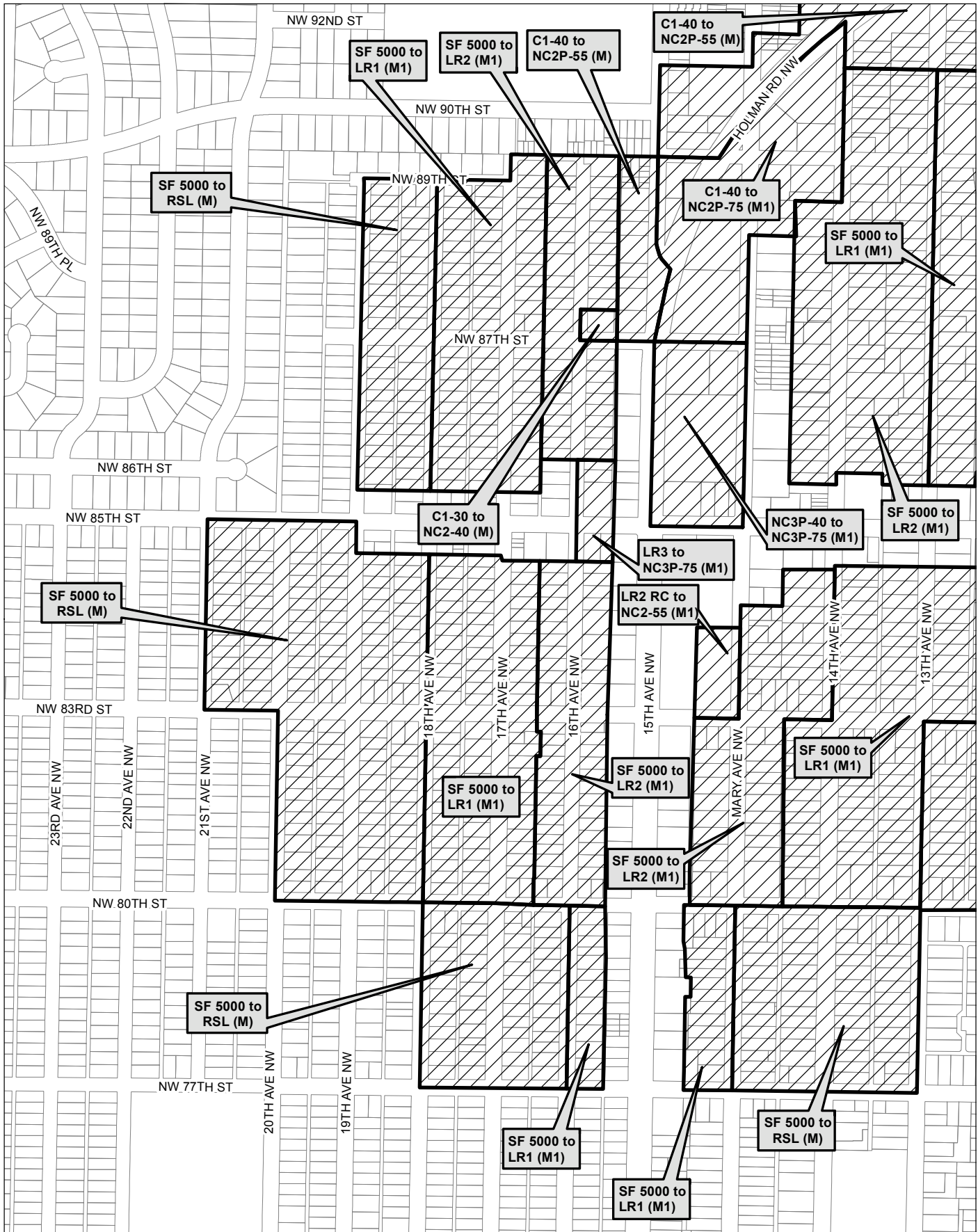
0 170 340 680 ft

 Area identified for specific rezone


No warranties of any sort, including accuracy, fitness, or merchantability, accompany this product. Copyright 2019, City of Seattle.

Prepared January 9, 2019, by OPCD.

Map 8



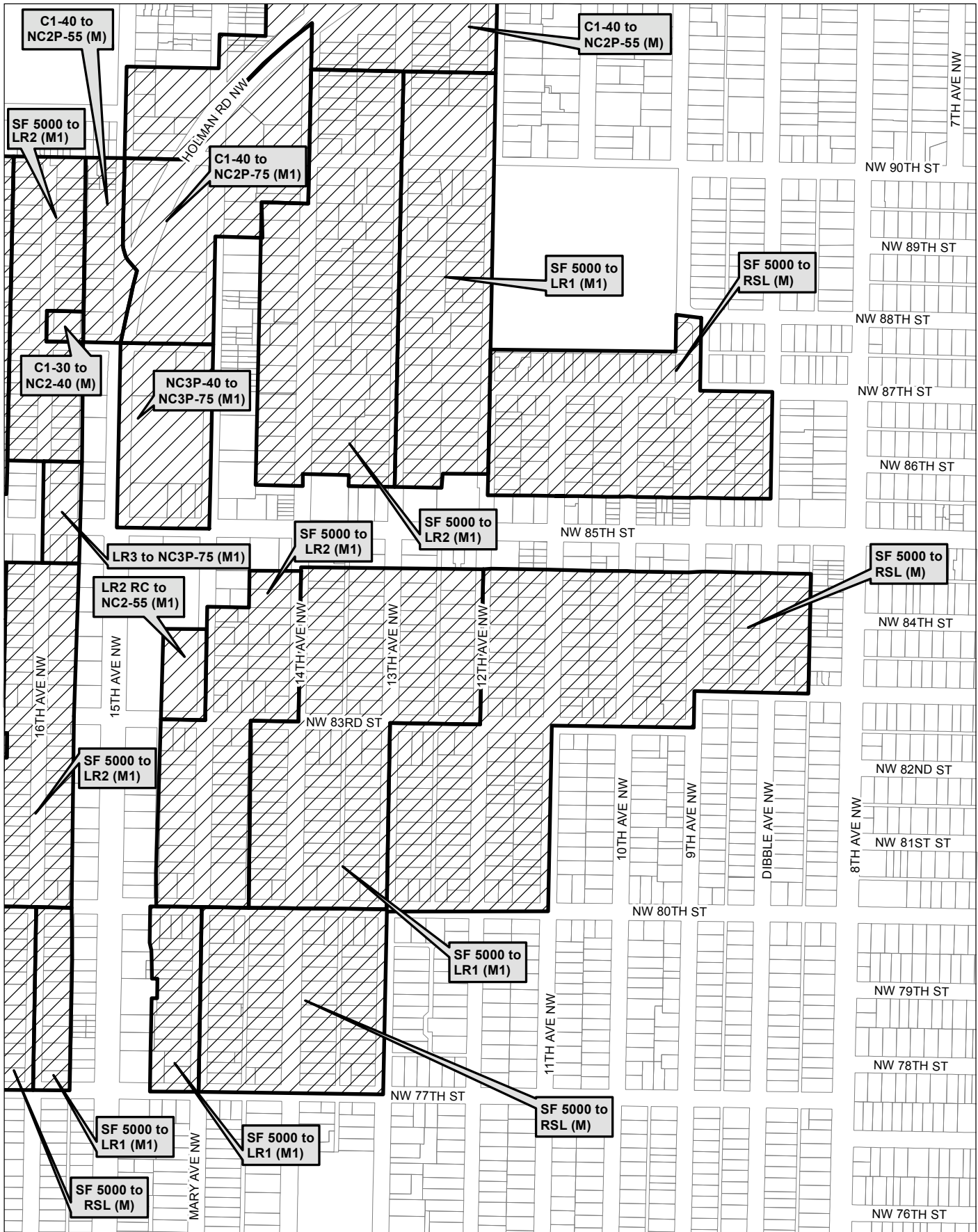
0 250 500 1,000 ft


 Area identified for specific rezone

No warranties of any sort, including accuracy, fitness, or merchantability, accompany this product. Copyright 2019, City of Seattle.

Prepared January 9, 2019, by OPCD.

Map 9

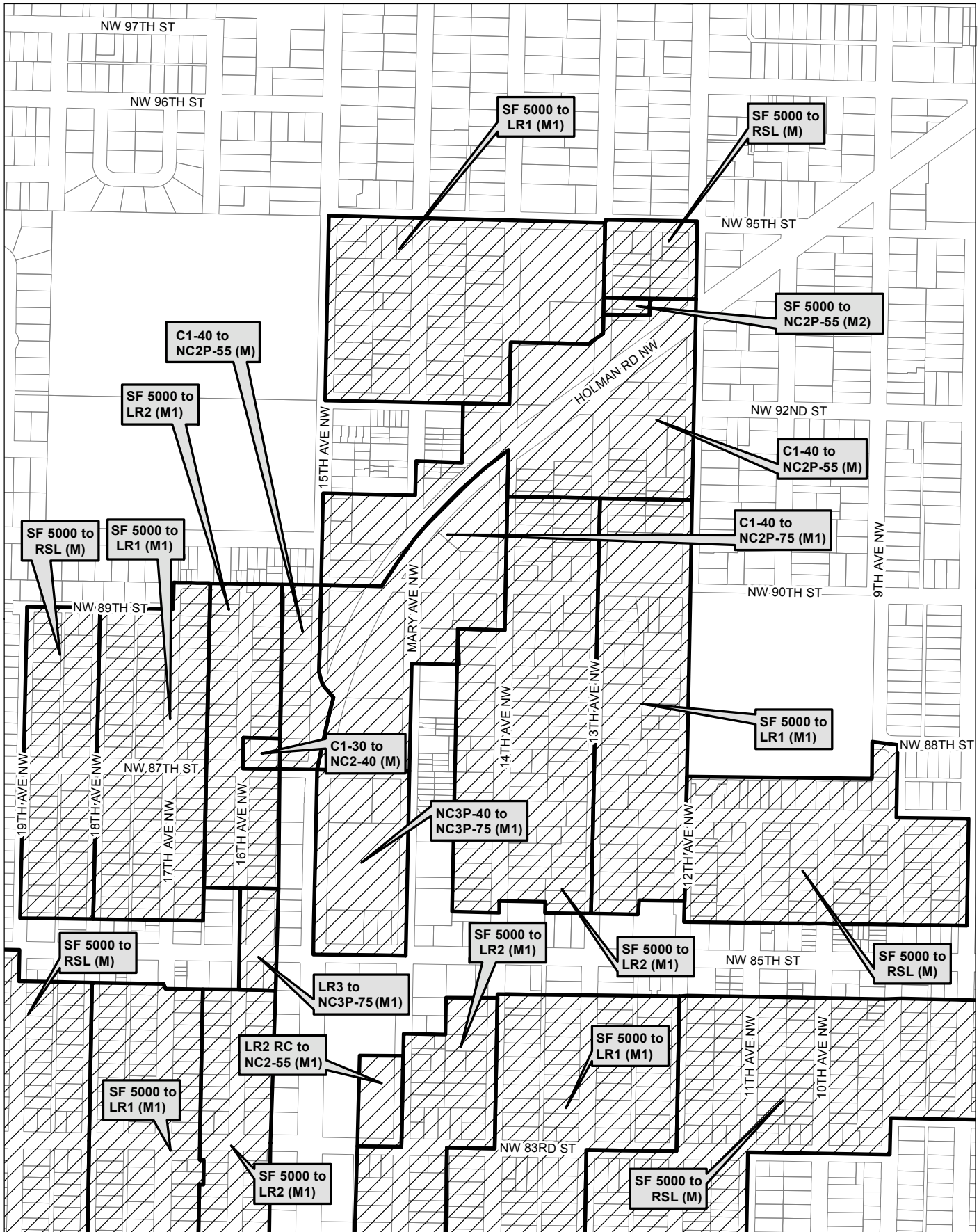


 Area identified for specific rezone


No warranties of any sort, including accuracy, fitness, or merchantability, accompany this product. Copyright 2019, City of Seattle.

Prepared January 9, 2019, by OPCD.

Map 10



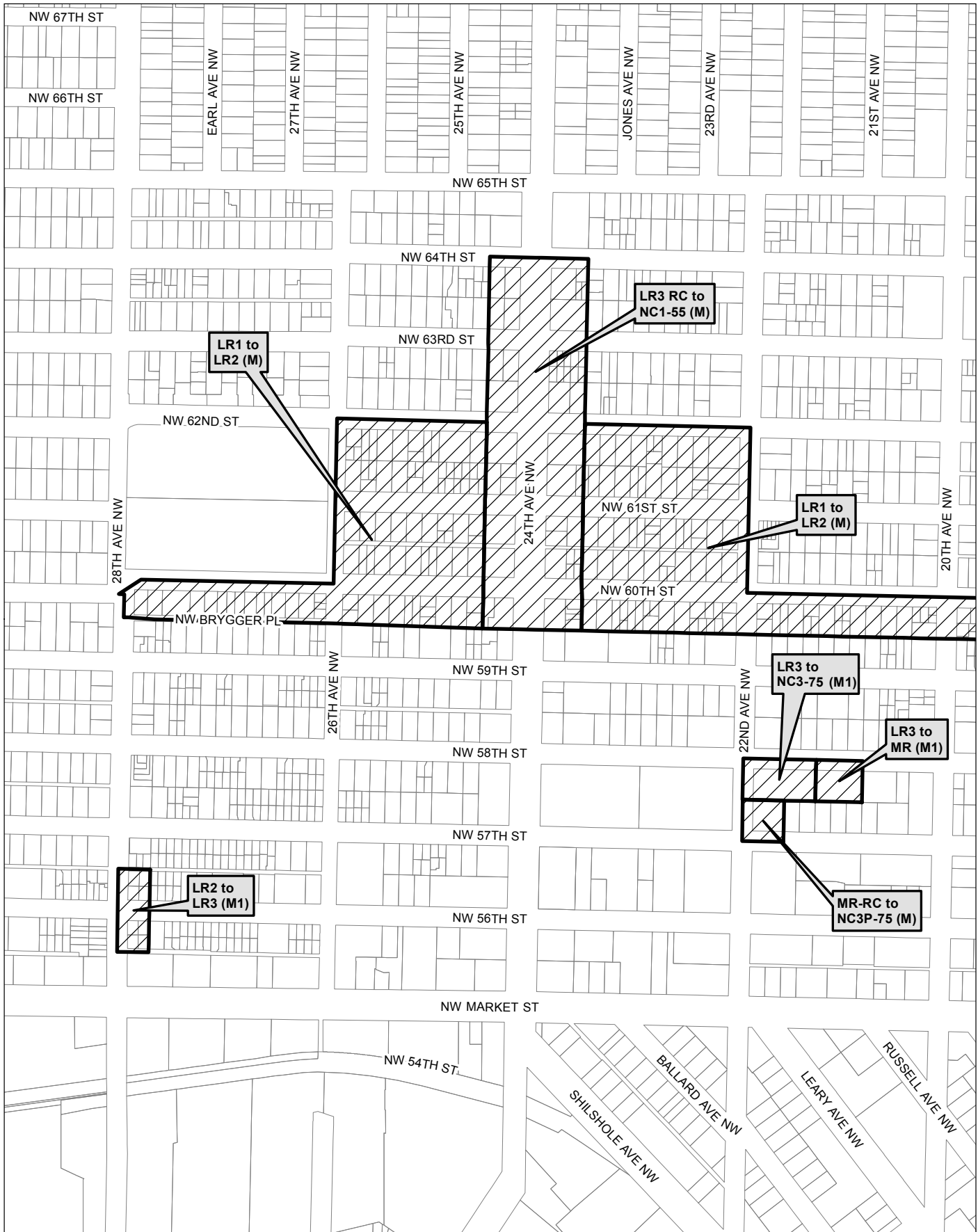
0 250 500 1,000 ft


 Area identified for specific rezone

No warranties of any sort, including accuracy, fitness, or merchantability, accompany this product. Copyright 2019, City of Seattle.

Prepared January 9, 2019, by OPCD.

Map 11

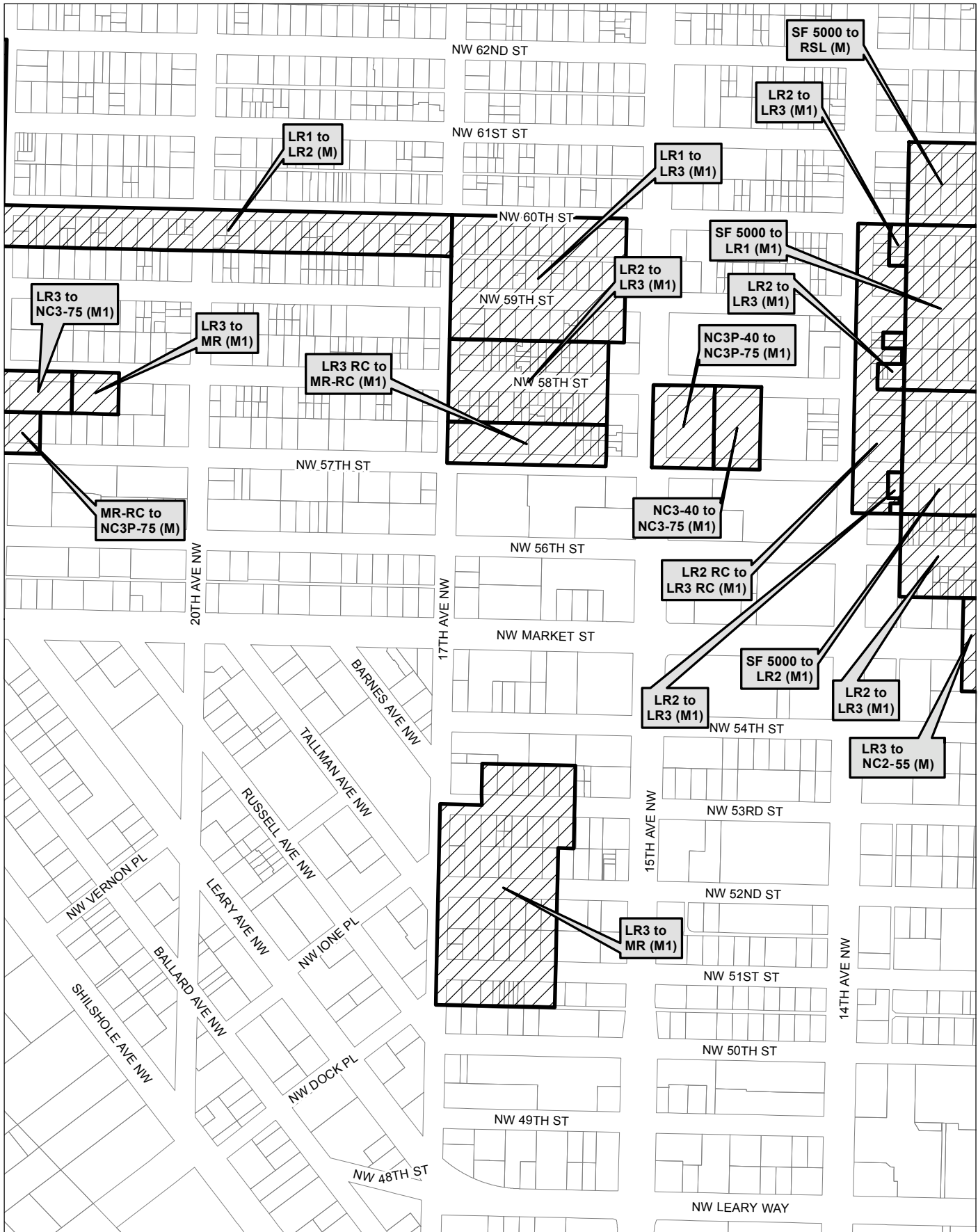


 Area identified for specific rezone


No warranties of any sort, including accuracy, fitness, or merchantability, accompany this product. Copyright 2019, City of Seattle.

Prepared January 9, 2019, by OPCD.

Map 12



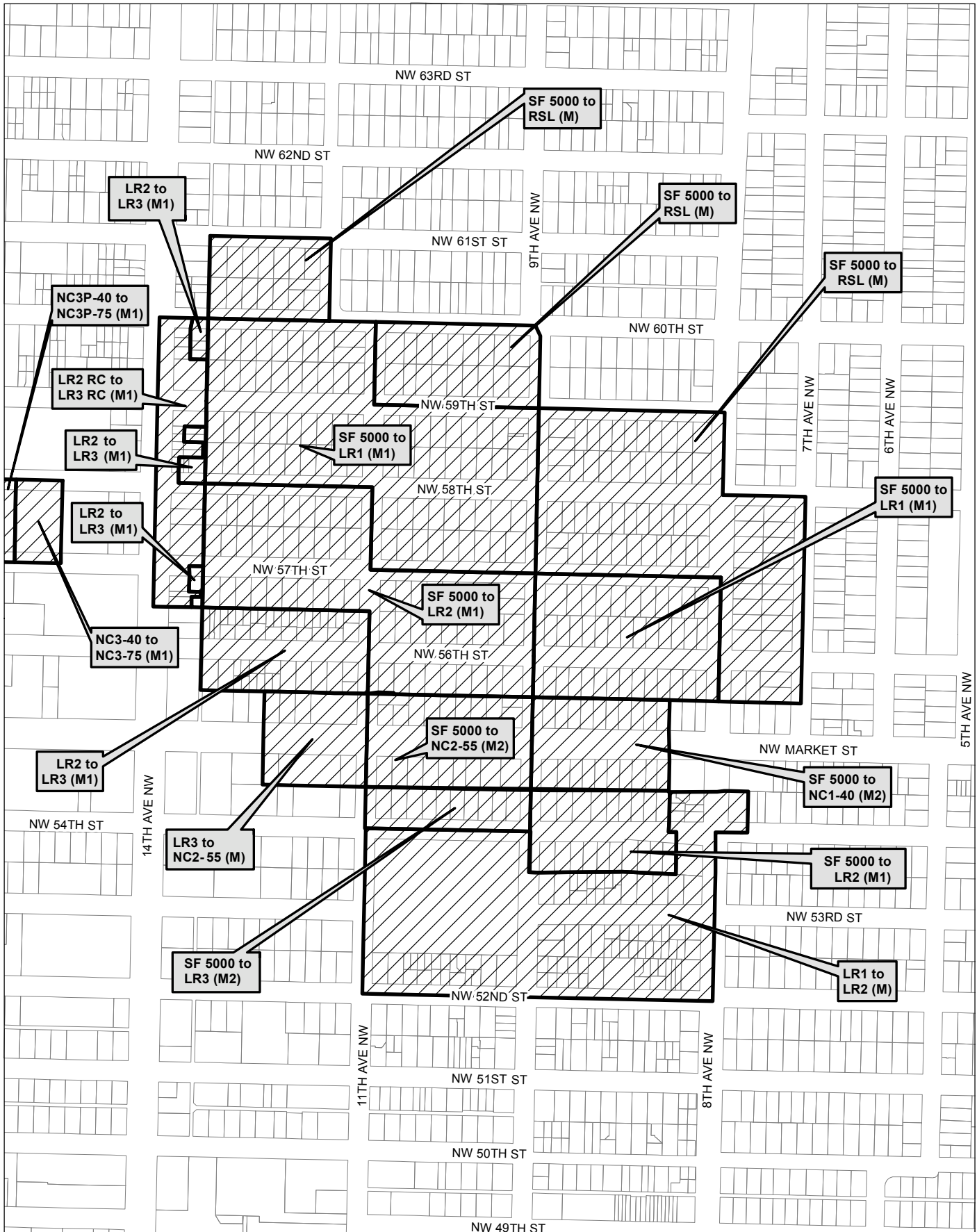
0 225 450 900 ft

 Area identified for specific rezone


No warranties of any sort, including accuracy, fitness, or merchantability, accompany this product. Copyright 2019, City of Seattle.

Prepared January 9, 2019, by OPCD.

Map 13



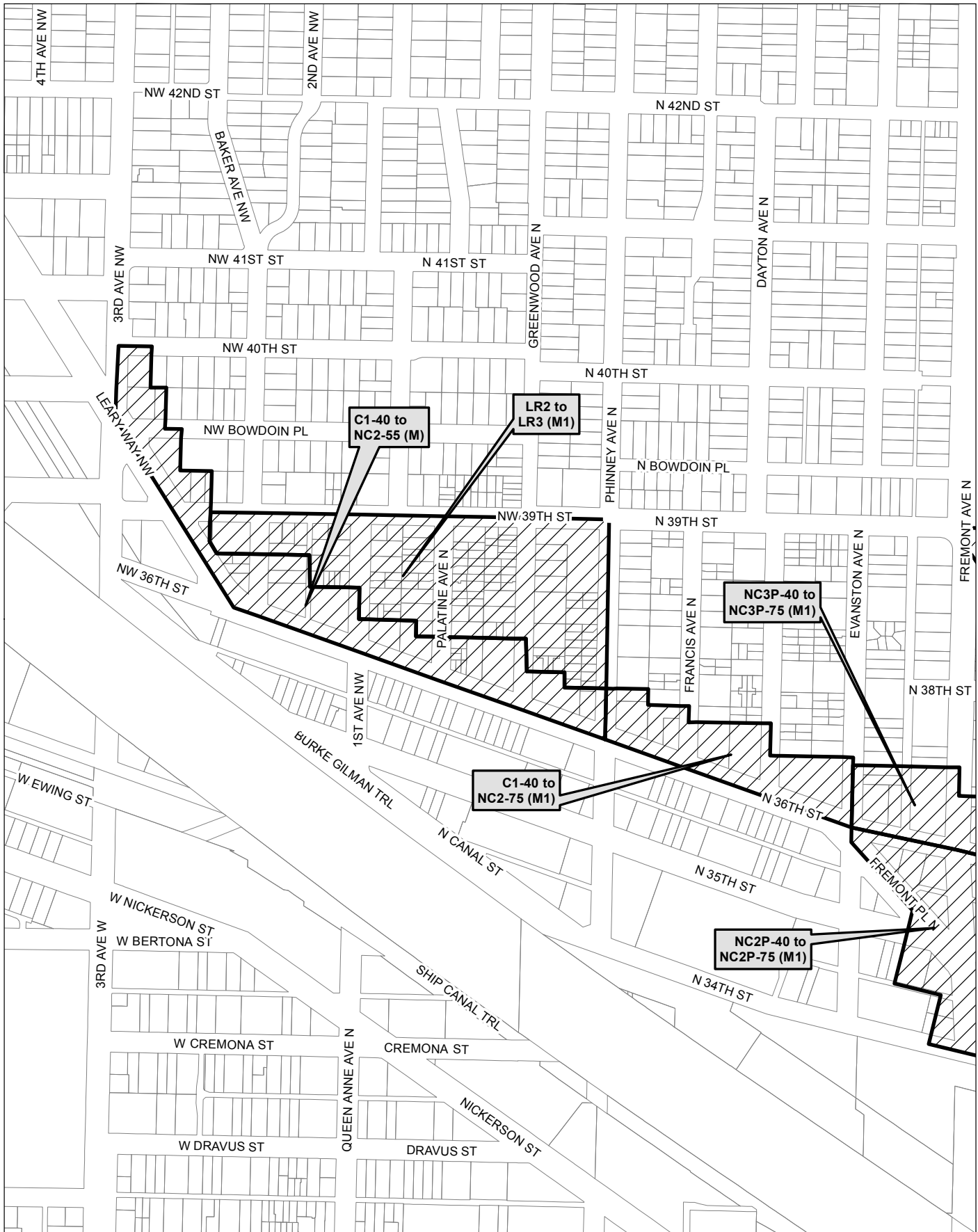
0 225 450 900 ft

 Area identified for specific rezone

No warranties of any sort, including accuracy, fitness, or merchantability, accompany this product. Copyright 2019, City of Seattle.

Prepared January 9, 2019, by OPCD.

Map 14

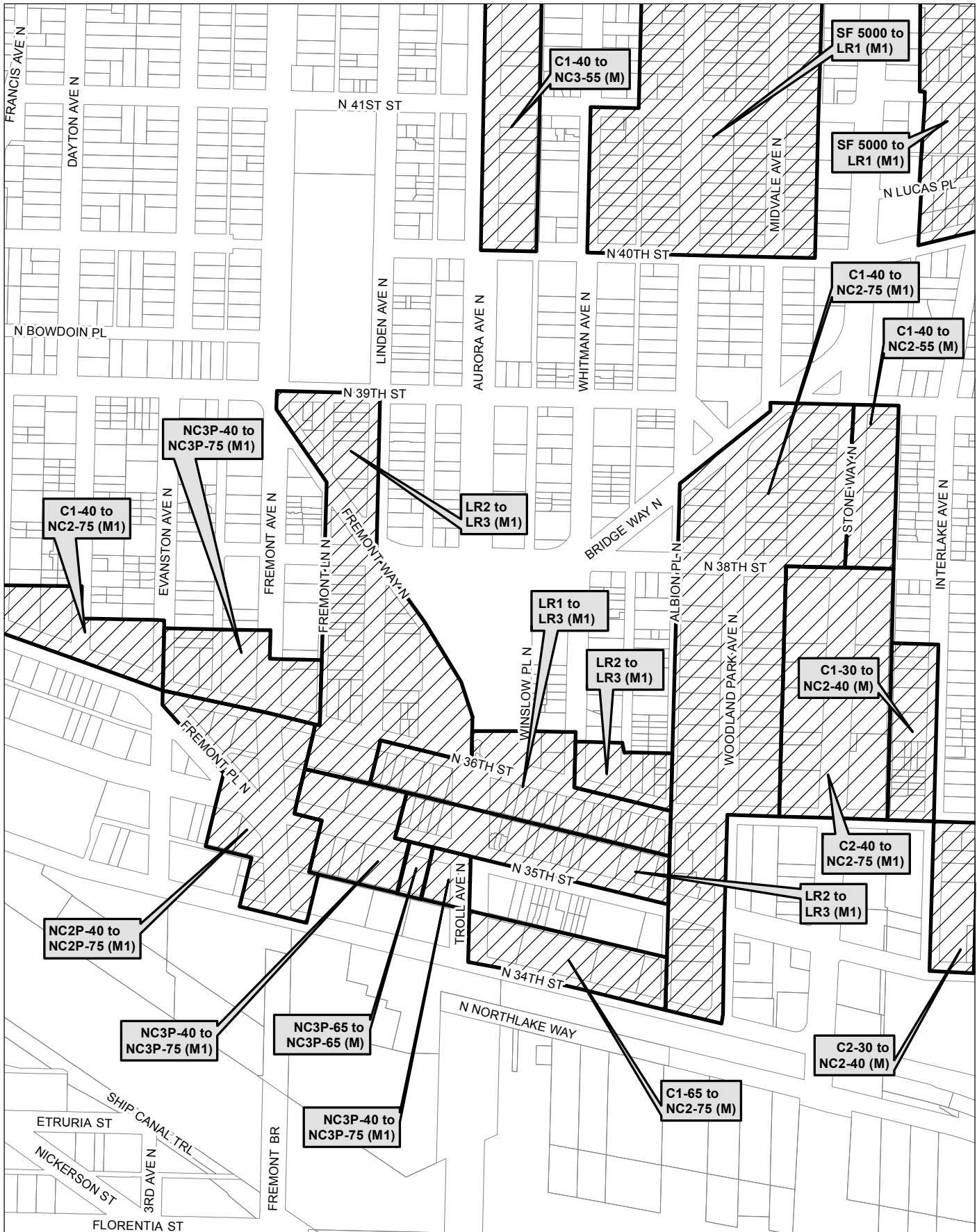


Area identified for specific rezone


No warranties of any sort, including accuracy, fitness, or merchantability, accompany this product. Copyright 2019, City of Seattle.

Prepared January 9, 2019, by OPCD.

Map 15



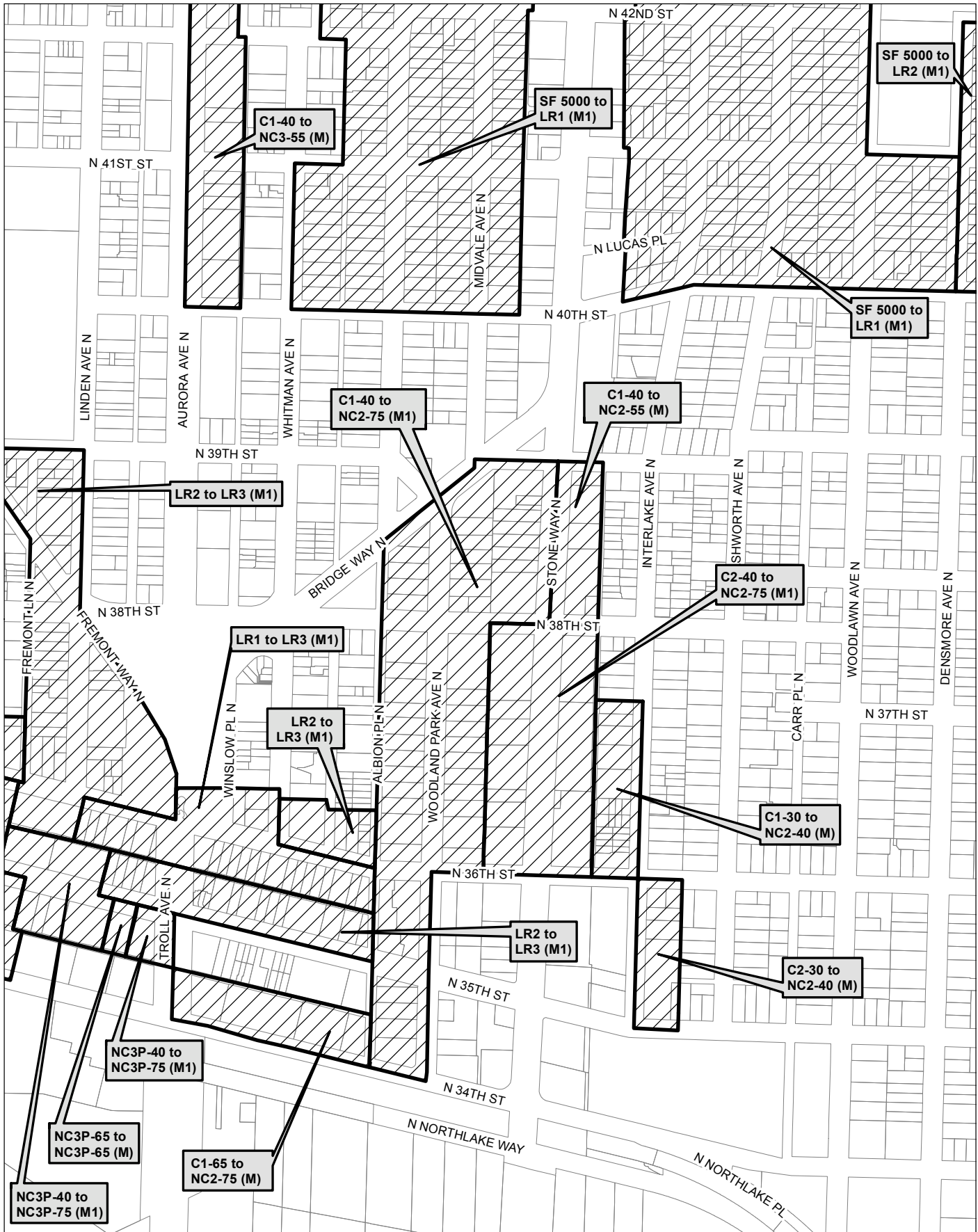
0 225 450 900 ft


 Area identified for specific rezone

No warranties of any sort, including accuracy, fitness, or merchantability, accompany this product. Copyright 2019, City of Seattle.

Prepared January 9, 2019, by OPCD.

Map 16

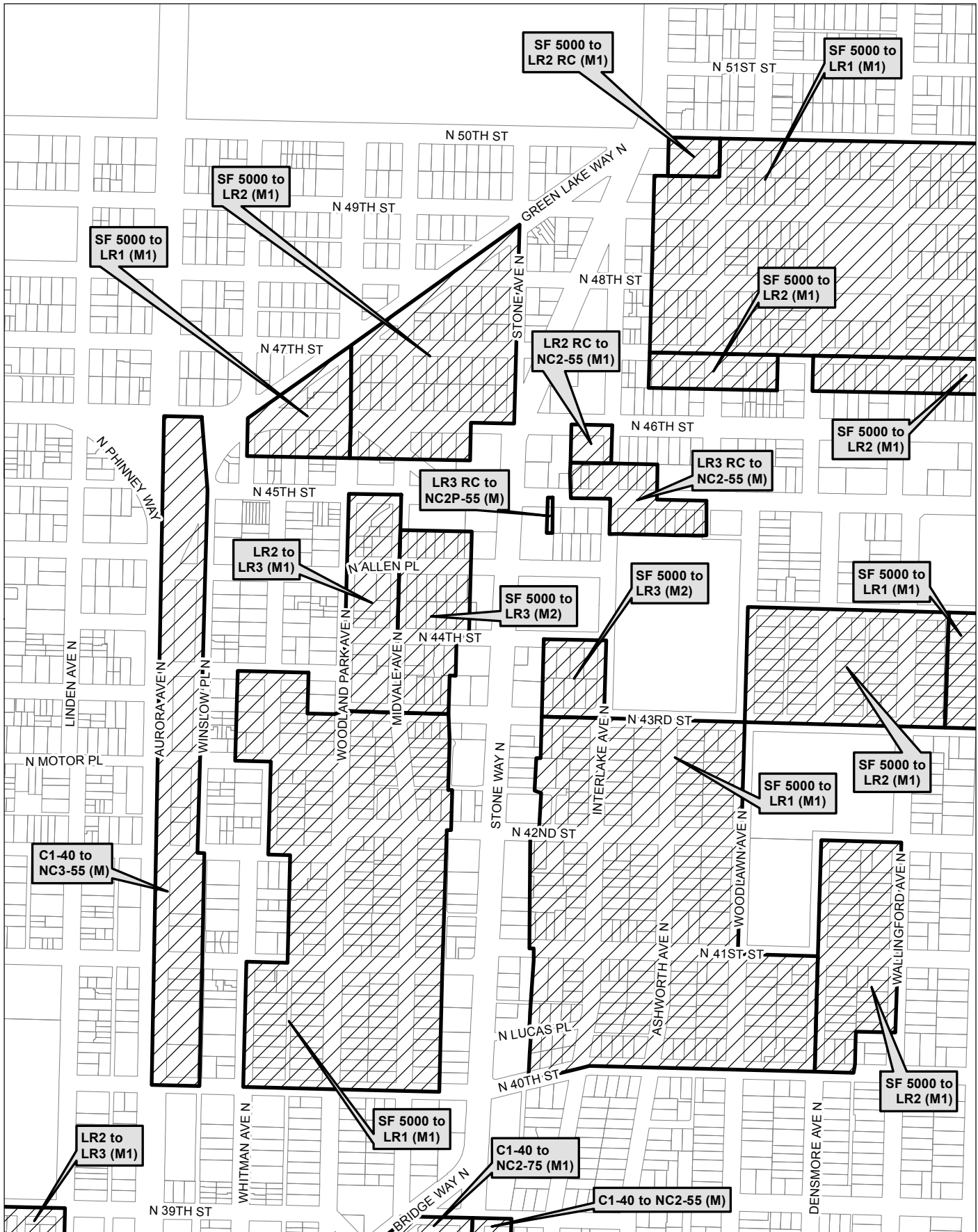



 Area identified for specific rezone

No warranties of any sort, including accuracy, fitness, or merchantability, accompany this product. Copyright 2019, City of Seattle.

Prepared January 9, 2019, by OPCD.

Map 17

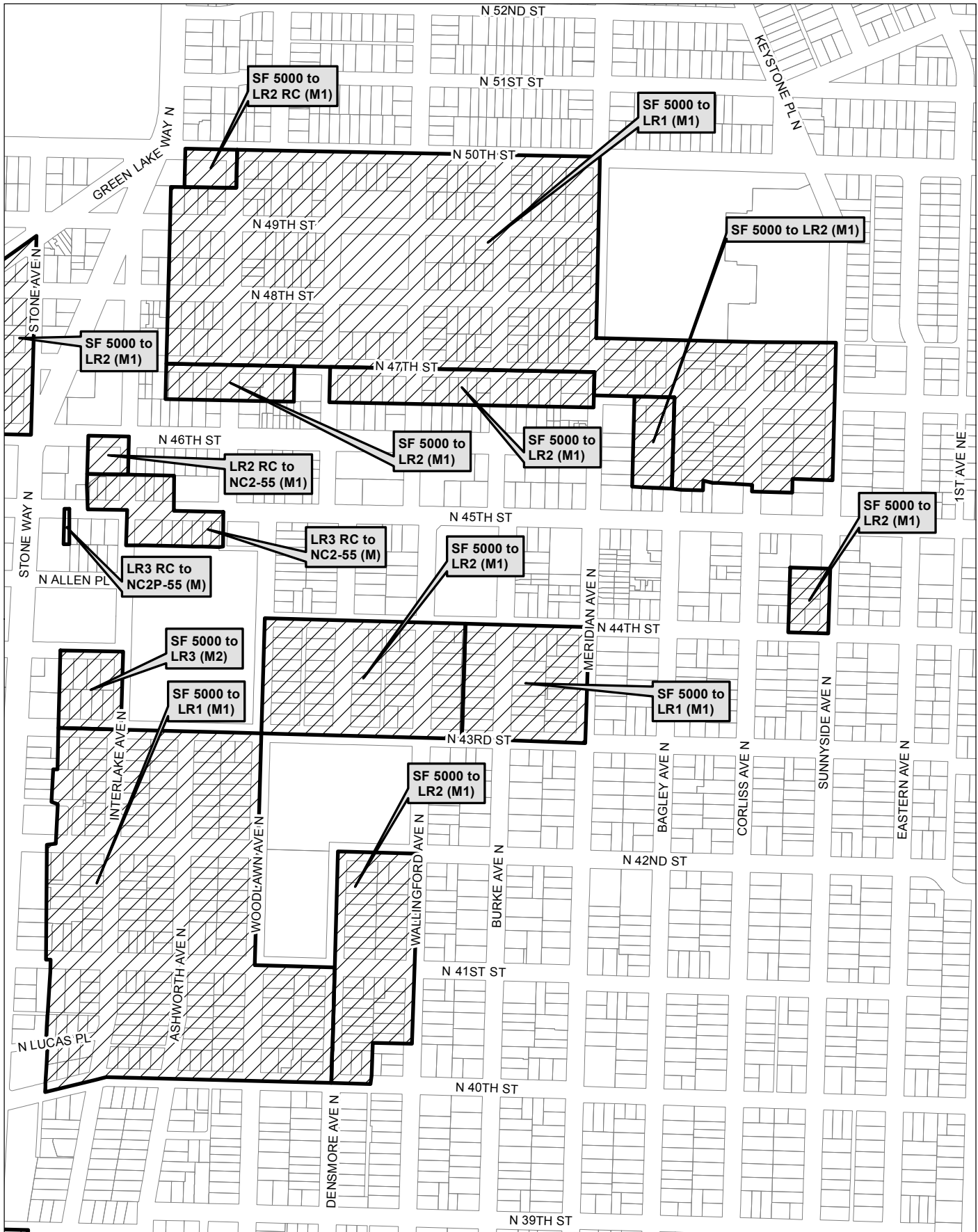


 Area identified for specific rezone


No warranties of any sort, including accuracy, fitness, or merchantability, accompany this product. Copyright 2019, City of Seattle.

Prepared January 9, 2019, by OPCD.

Map 18



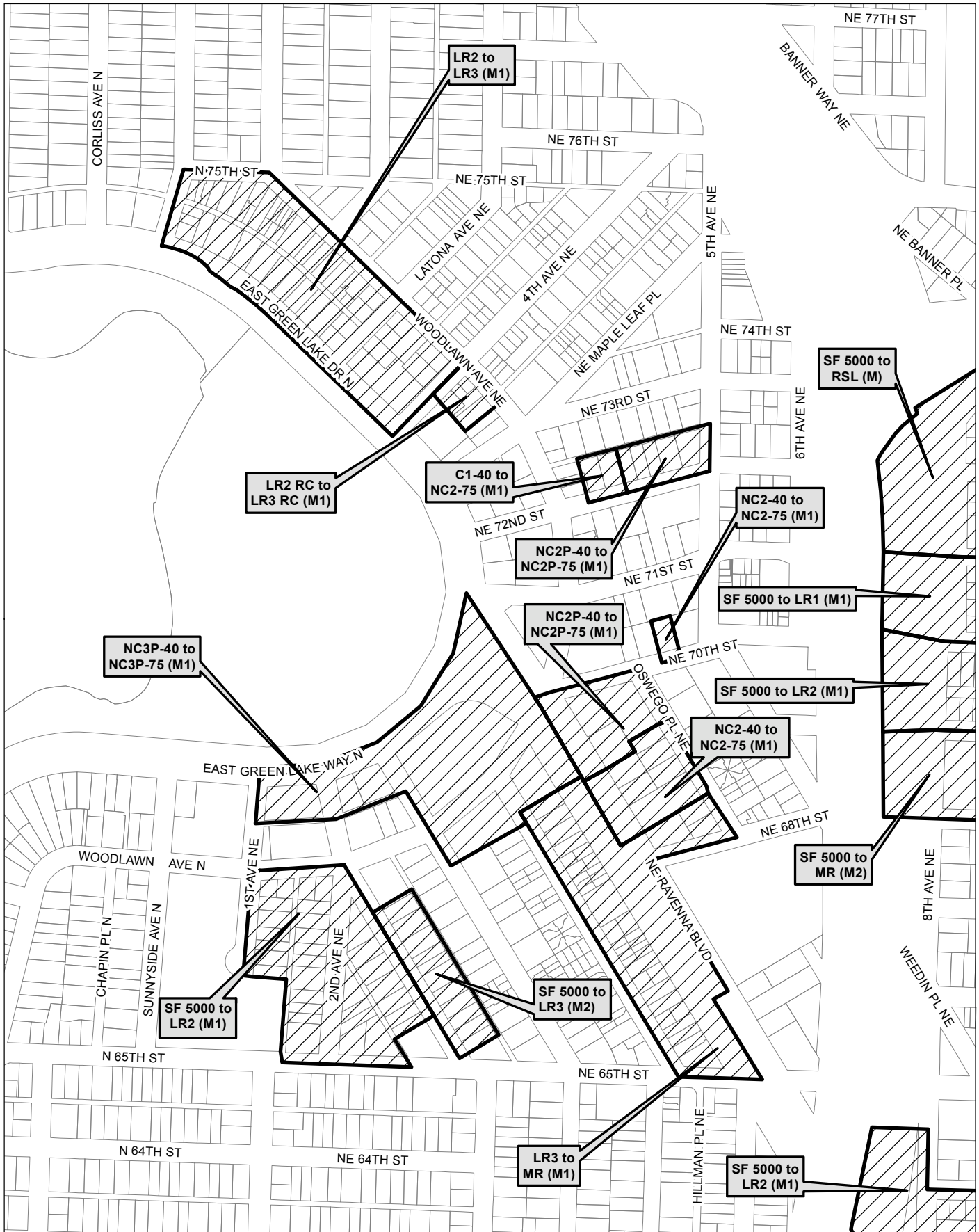
0 255 510 1,020 ft


 Area identified for specific rezone

No warranties of any sort, including accuracy, fitness, or merchantability, accompany this product. Copyright 2019, City of Seattle.

Prepared January 9, 2019, by OPCD.

Map 19

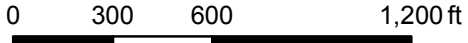
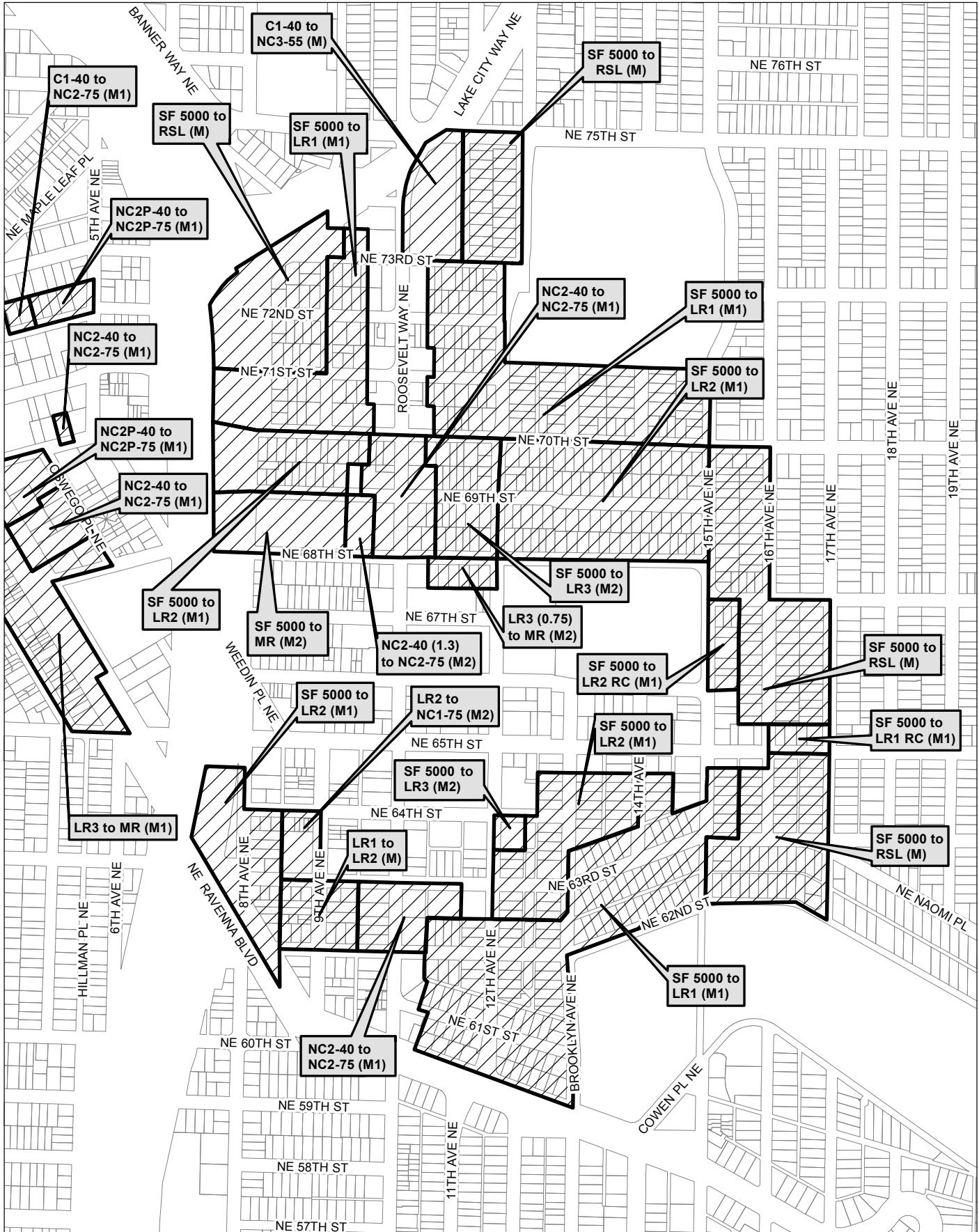



 Area identified for specific rezone

No warranties of any sort, including accuracy, fitness, or merchantability, accompany this product. Copyright 2019, City of Seattle.

Prepared January 9, 2019, by OPCD.

Map 20

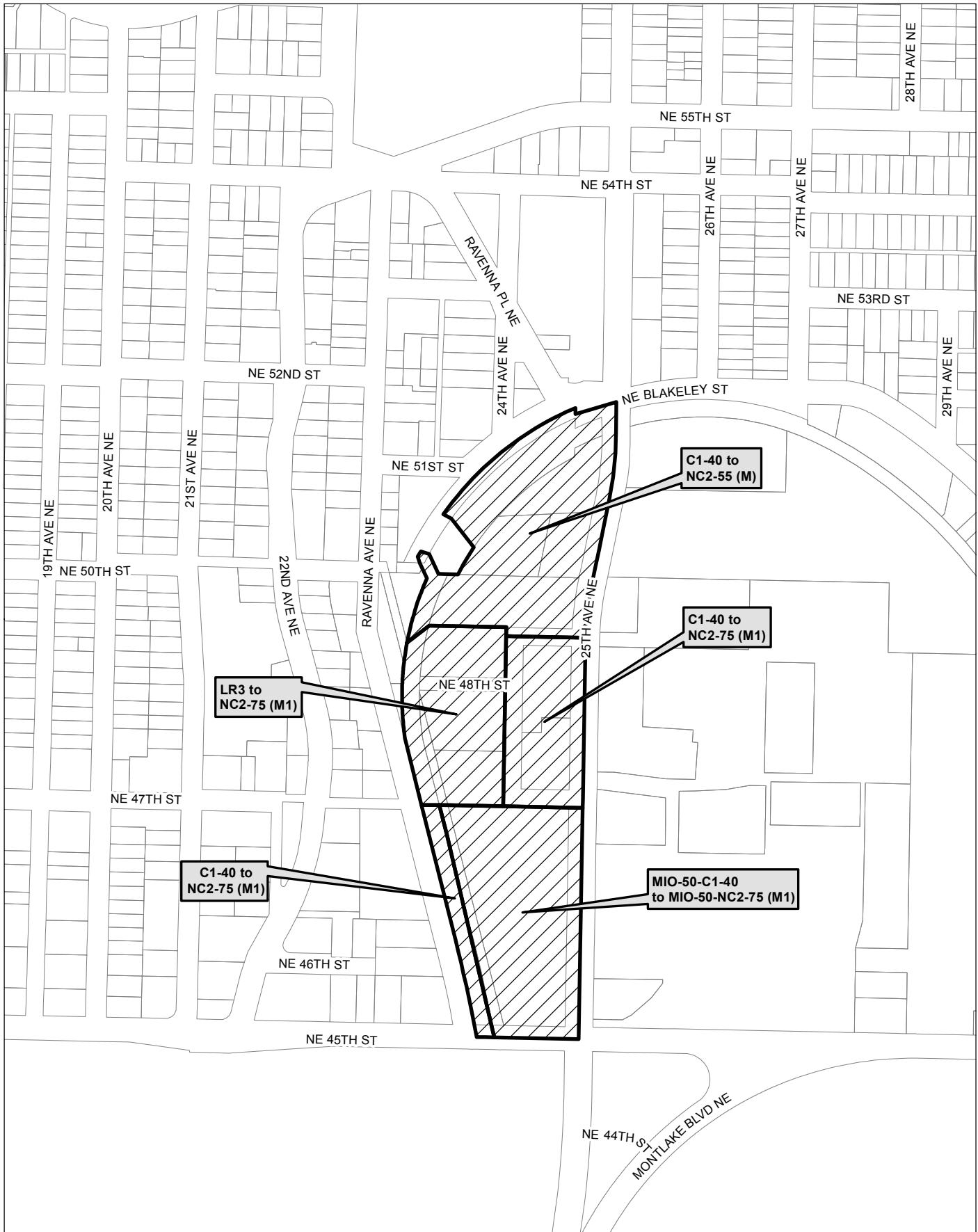


 Area identified for specific rezone


No warranties of any sort, including accuracy, fitness, or merchantability, accompany this product. Copyright 2019, City of Seattle.

Prepared January 9, 2019, by OPCD.

Map 21



0 205 410 820 ft

 Area identified for specific rezone

No warranties of any sort, including accuracy, fitness, or merchantability, accompany this product. Copyright 2019, City of Seattle.

Prepared January 9, 2019, by OPCD.

Map 22



0 175 350 700 ft

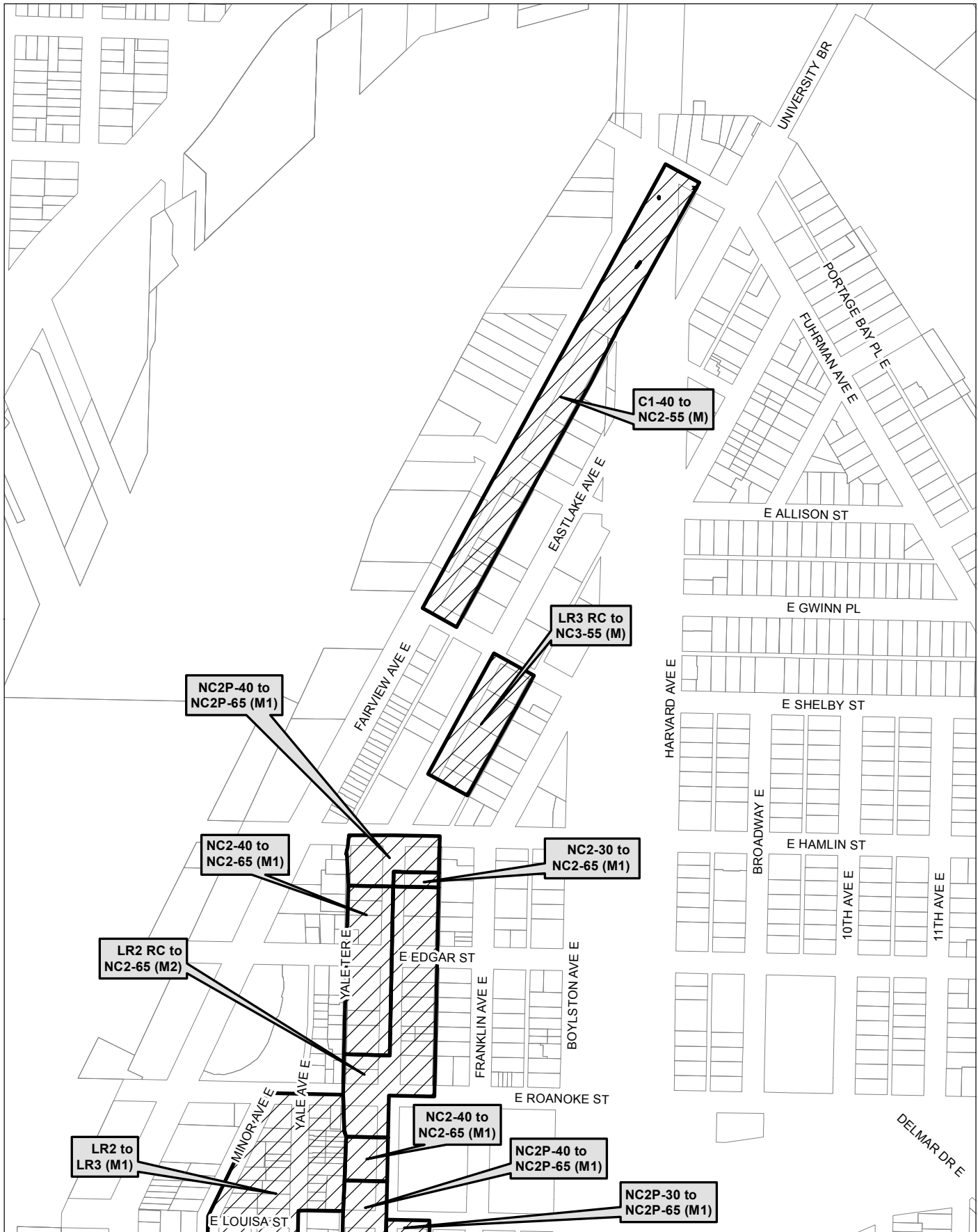



Area identified for specific rezone

No warranties of any sort, including accuracy, fitness, or merchantability, accompany this product. Copyright 2019, City of Seattle.

Prepared January 9, 2019, by OPCD.

Map 23

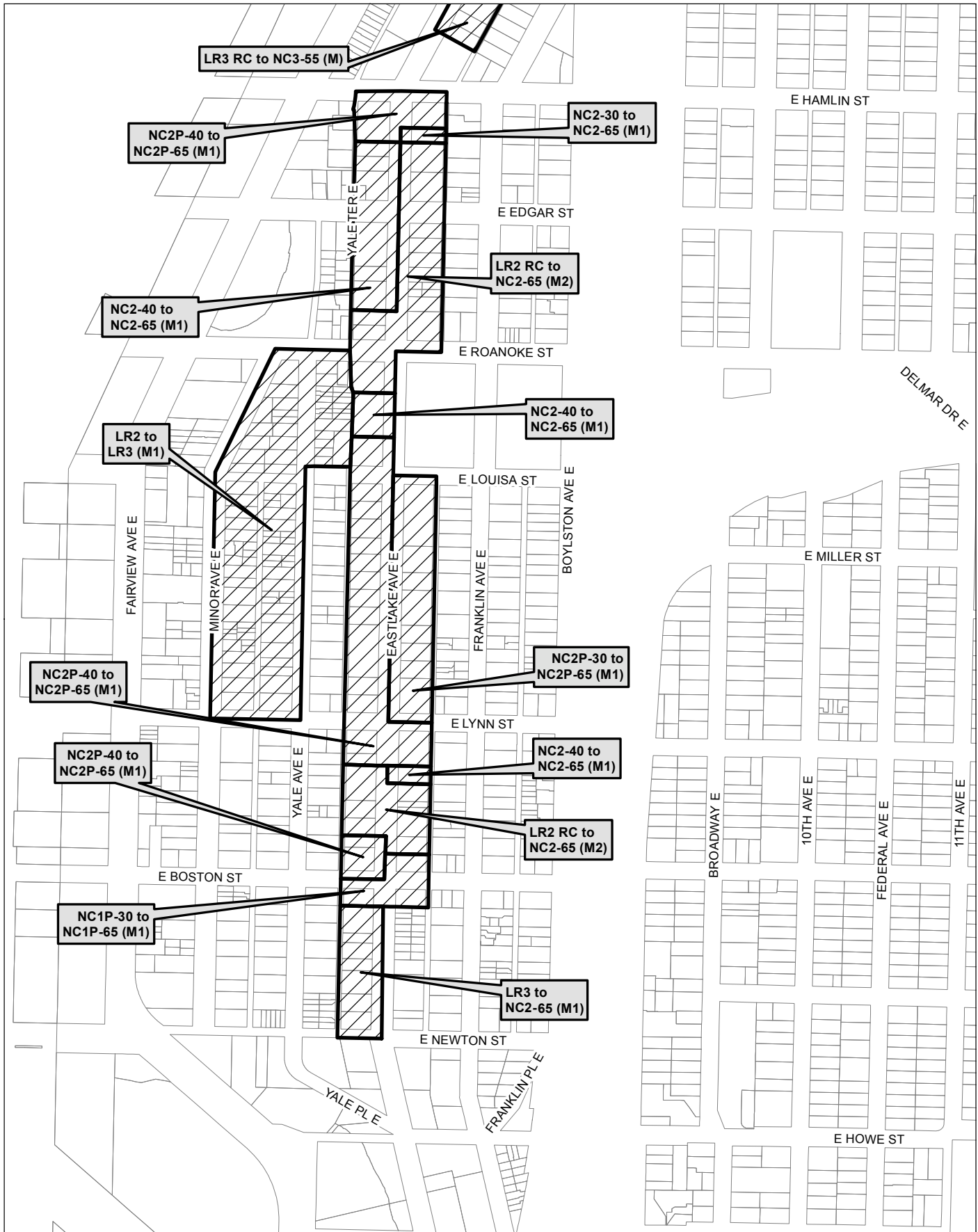



 Area identified for specific rezone

No warranties of any sort, including accuracy, fitness, or merchantability, accompany this product. Copyright 2019, City of Seattle.

Prepared January 9, 2019, by OPCD.

Map 24

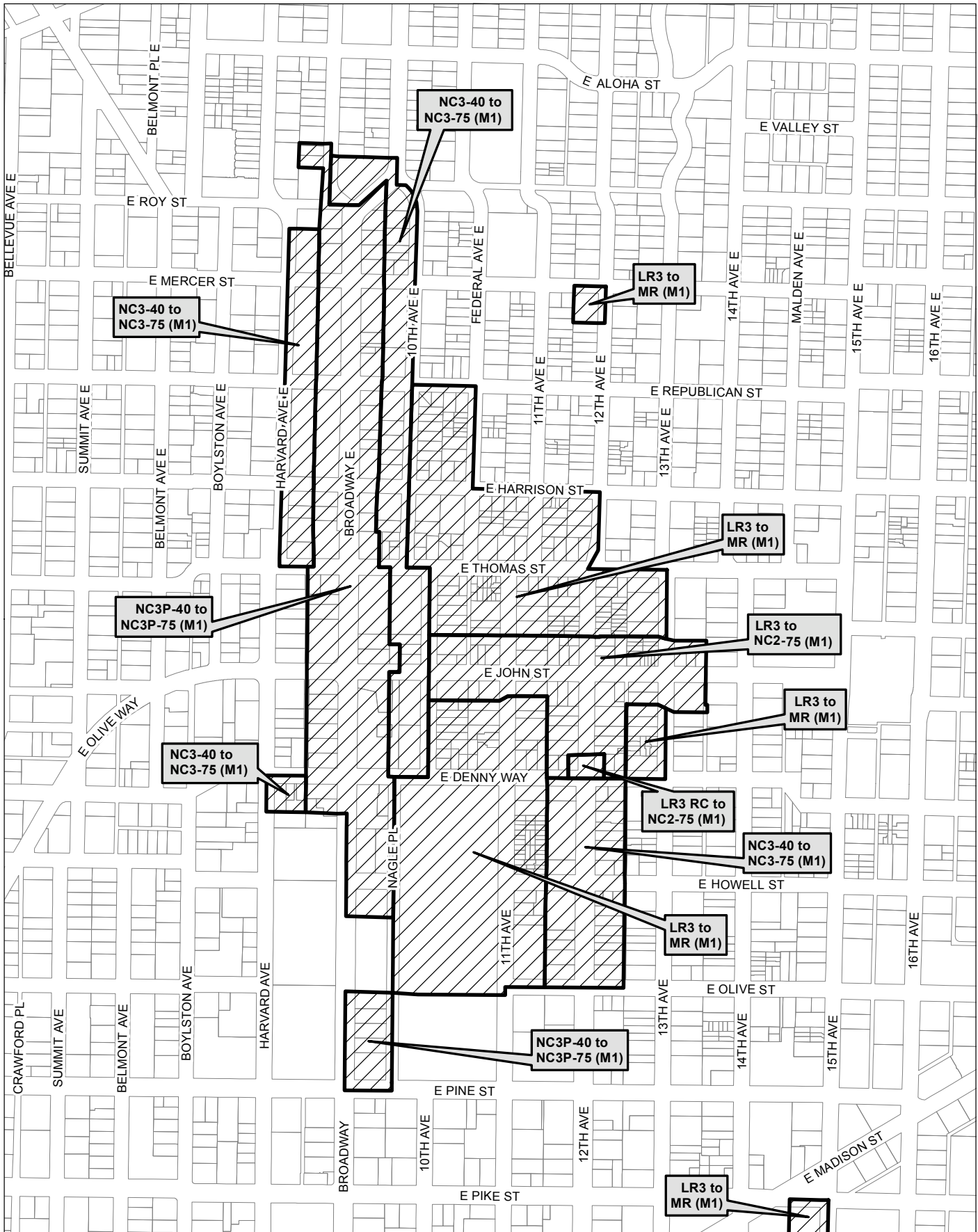


 Area identified for specific rezone


No warranties of any sort, including accuracy, fitness, or merchantability, accompany this product. Copyright 2019, City of Seattle.

Prepared January 9, 2019, by OPCD.

Map 25



0 280 560 1,120 ft


 Area identified for specific rezone

No warranties of any sort, including accuracy, fitness, or merchantability, accompany this product. Copyright 2019, City of Seattle.

Prepared January 9, 2019, by OPCD.

Map 26

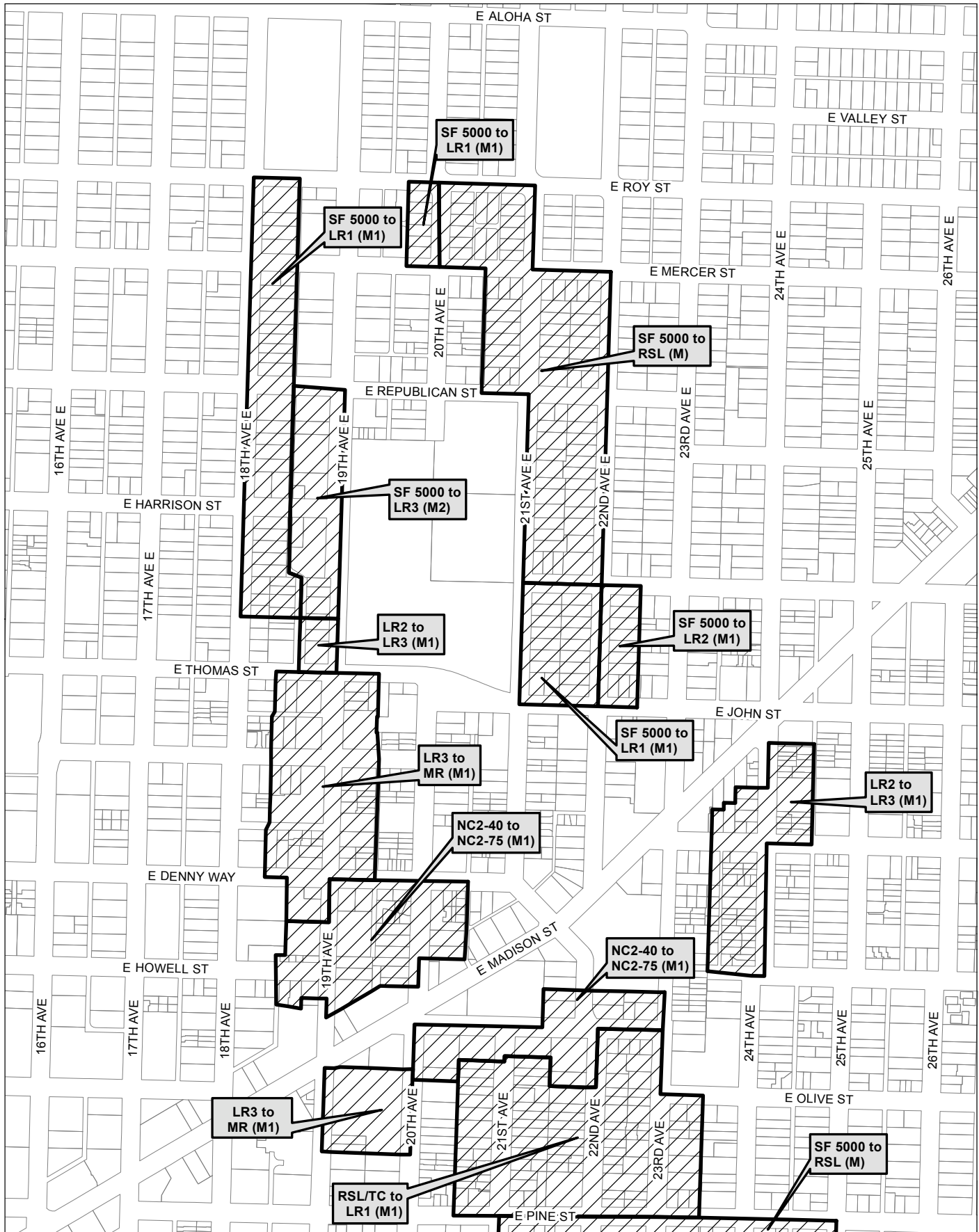


 Area identified for specific rezone


No warranties of any sort, including accuracy, fitness, or merchantability, accompany this product. Copyright 2019, City of Seattle.

Prepared January 9, 2019, by OPCD.

Map 27



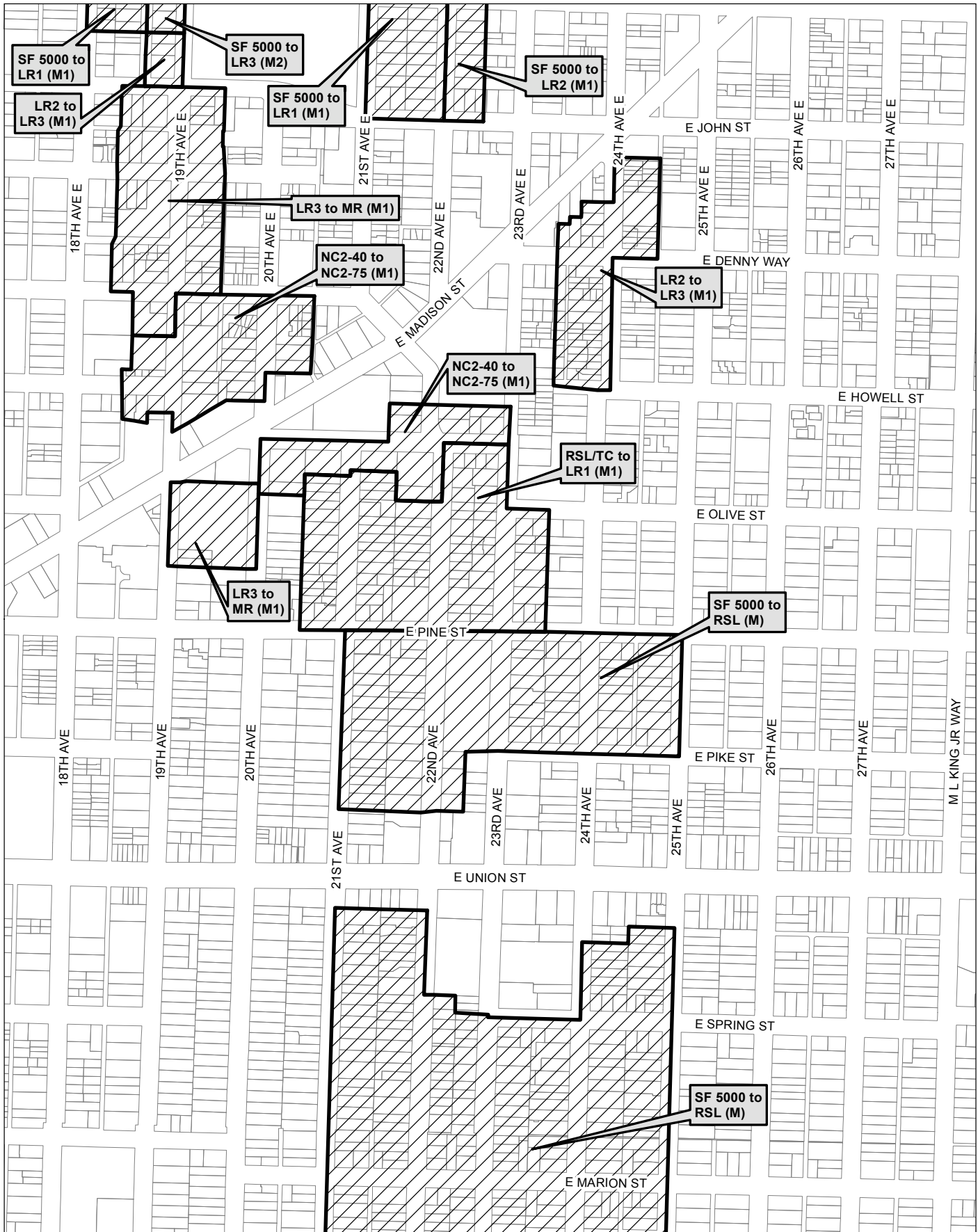
0 250 500 1,000 ft

 Area identified for specific rezone


No warranties of any sort, including accuracy, fitness, or merchantability, accompany this product. Copyright 2019, City of Seattle.

Prepared January 9, 2019, by OPCD.

Map 28



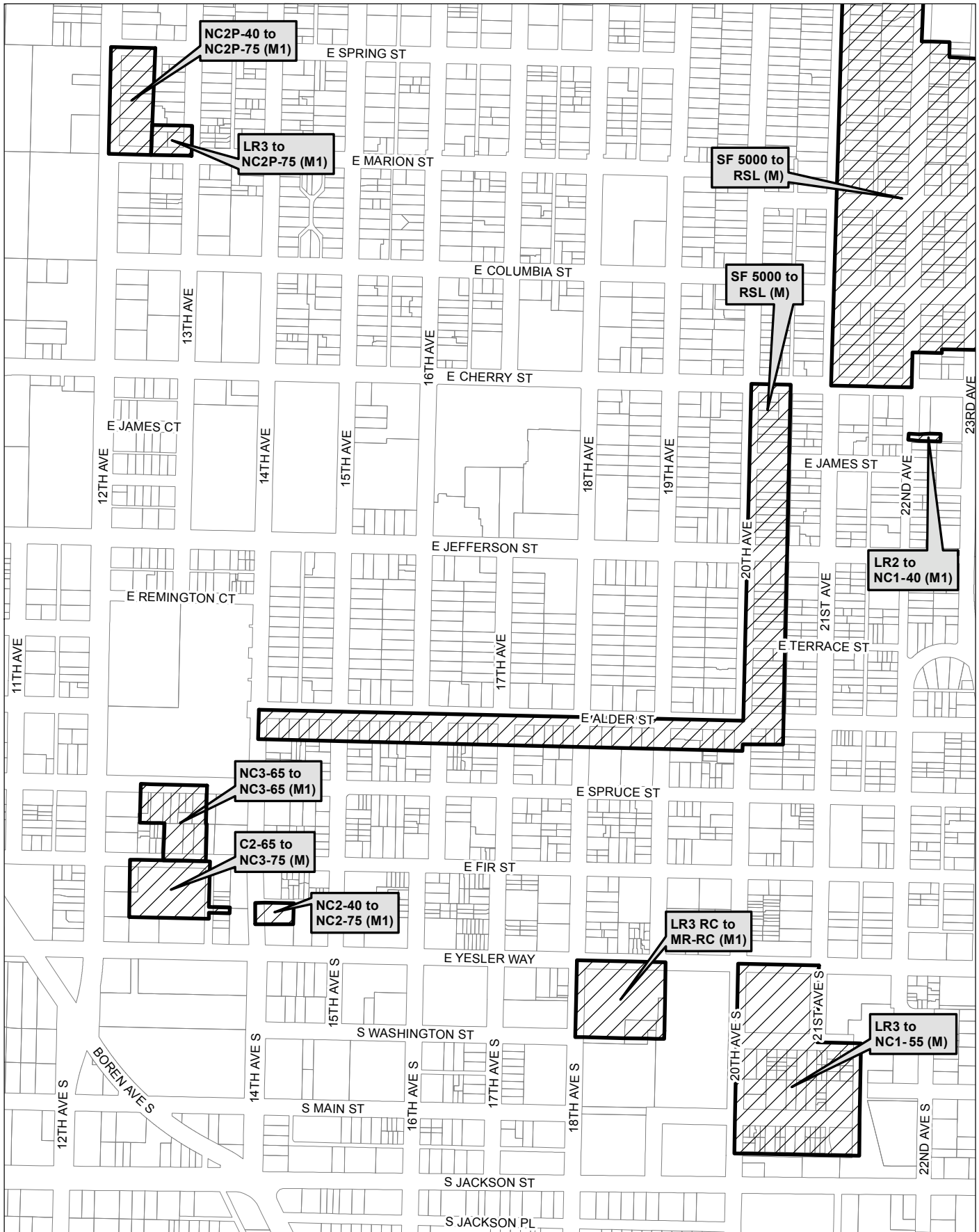
0 250 500 1,000 ft


 Area identified for specific rezone

No warranties of any sort, including accuracy, fitness, or merchantability, accompany this product. Copyright 2019, City of Seattle.

Prepared January 9, 2019, by OPCD.

Map 29

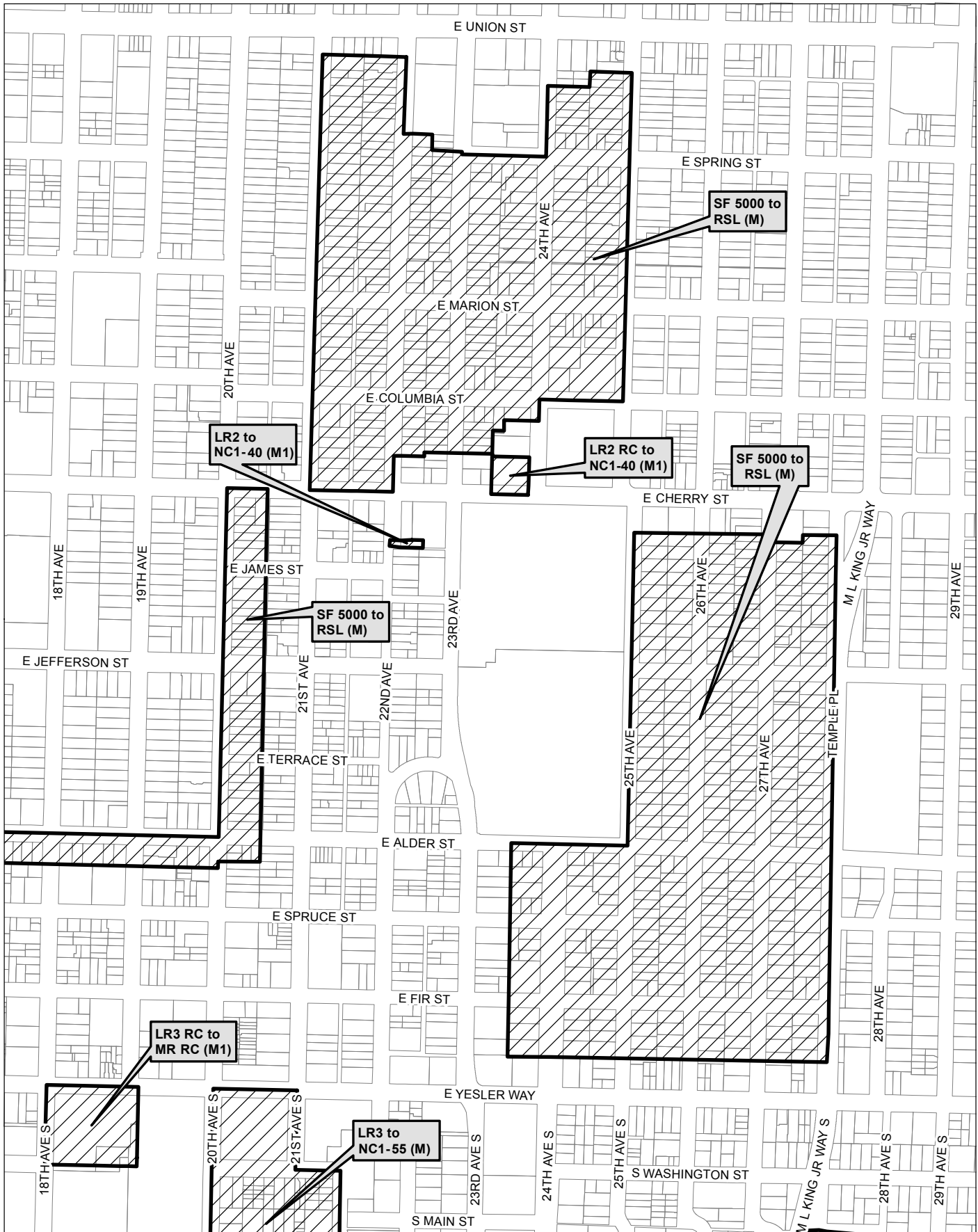


 Area identified for specific rezone


No warranties of any sort, including accuracy, fitness, or merchantability, accompany this product. Copyright 2019, City of Seattle.

Prepared January 9, 2019, by OPCD.

Map 30




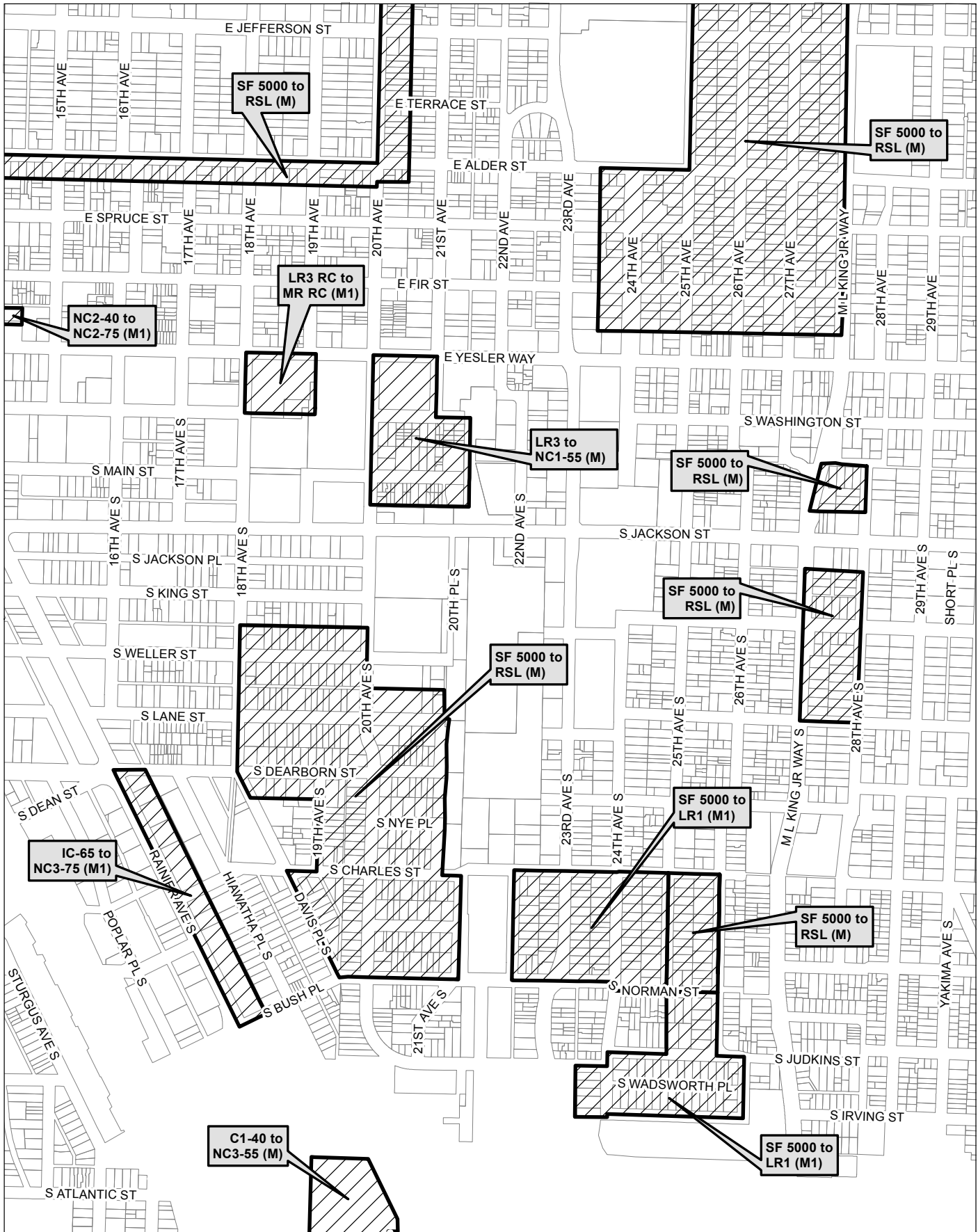
0 265 530 1,060 ft


 Area identified for specific rezone

No warranties of any sort, including accuracy, fitness, or merchantability, accompany this product. Copyright 2019, City of Seattle.

Prepared January 9, 2019, by OPCD.

Map 31

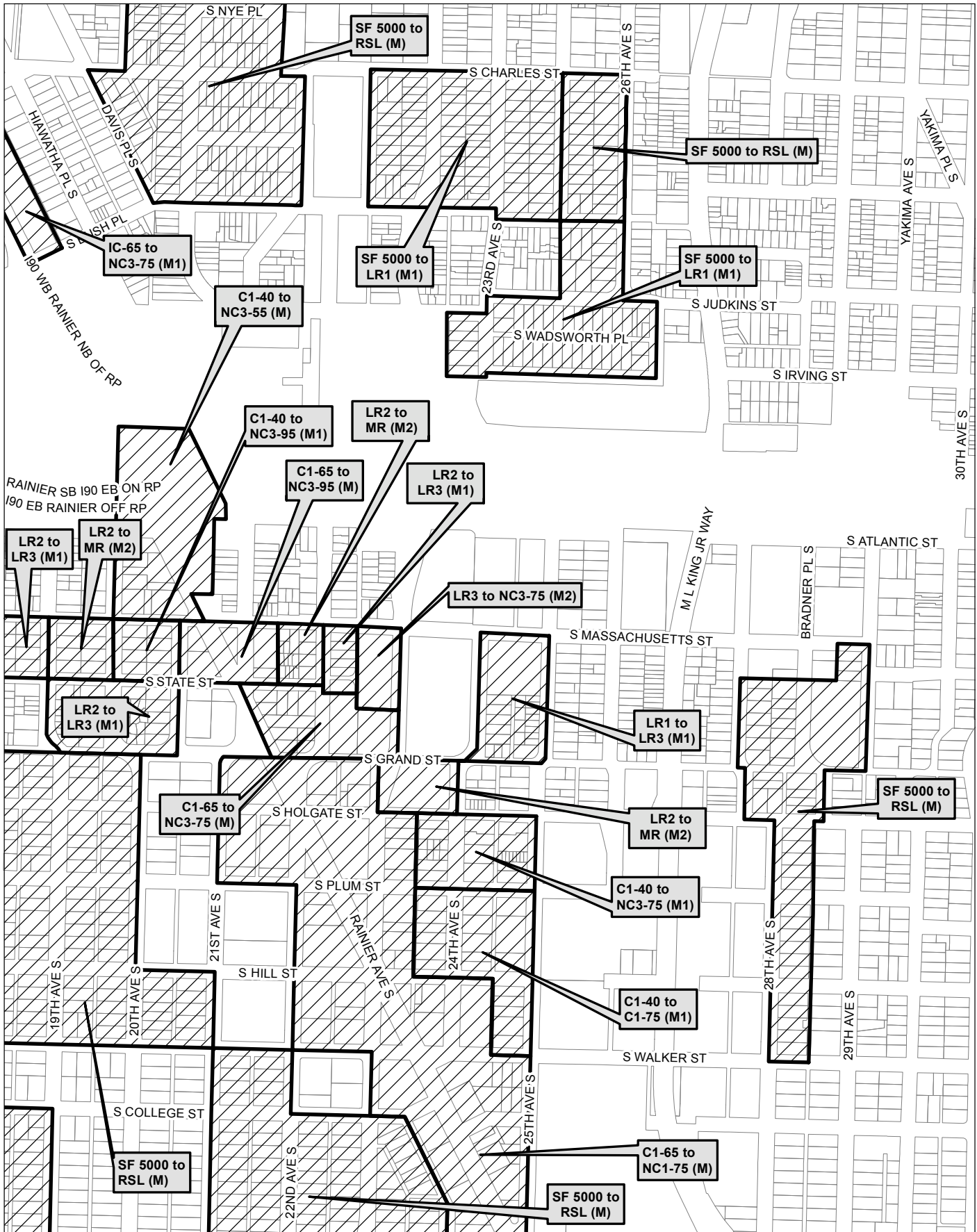


 Area identified for specific rezone


No warranties of any sort, including accuracy, fitness, or merchantability, accompany this product. Copyright 2019, City of Seattle.

Prepared January 9, 2019, by OPCD.

Map 32



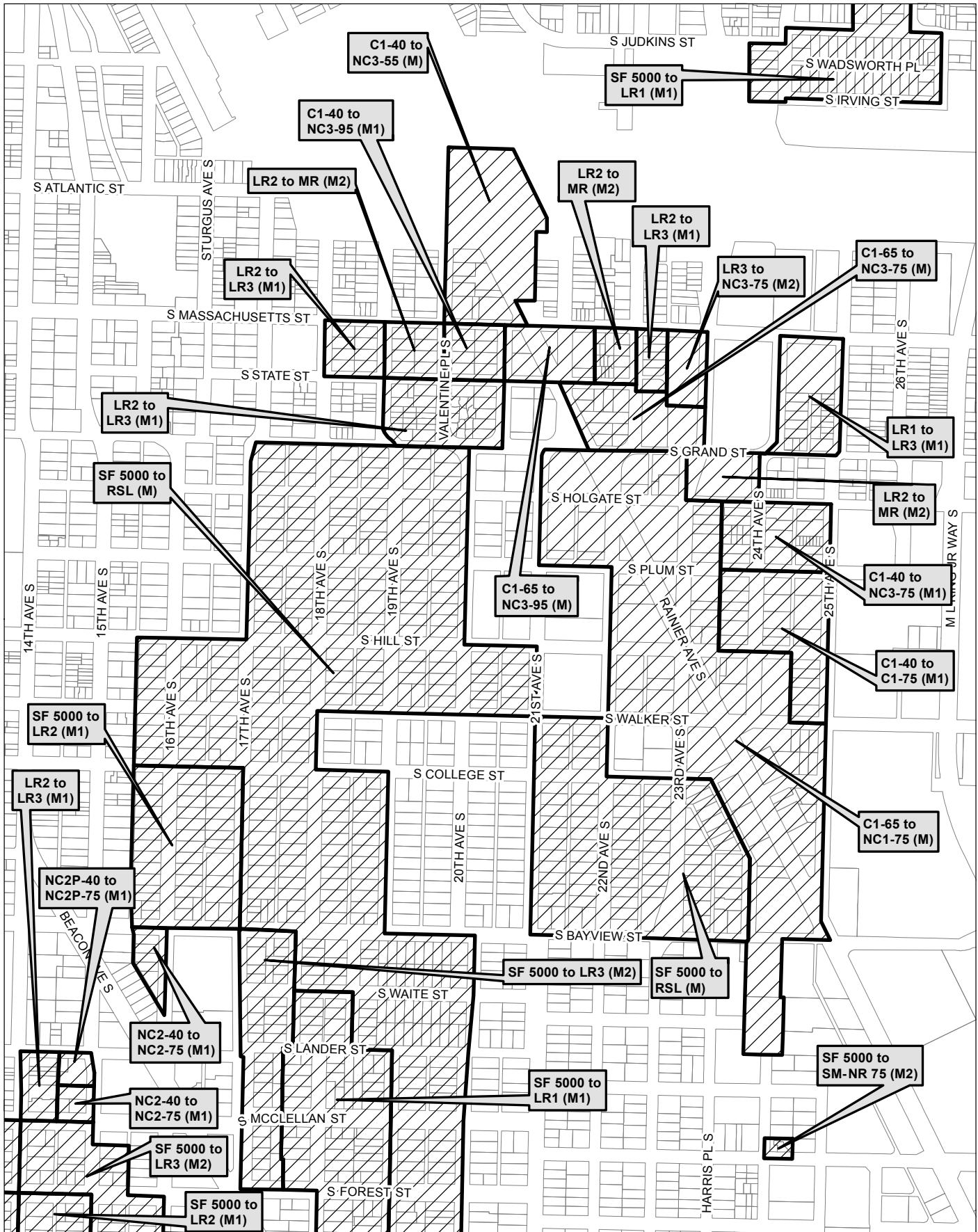
0 280 560 1,120 ft


 Area identified for specific rezone

No warranties of any sort, including accuracy, fitness, or merchantability, accompany this product. Copyright 2019, City of Seattle.

Prepared January 9, 2019, by OPCD.

Map 33

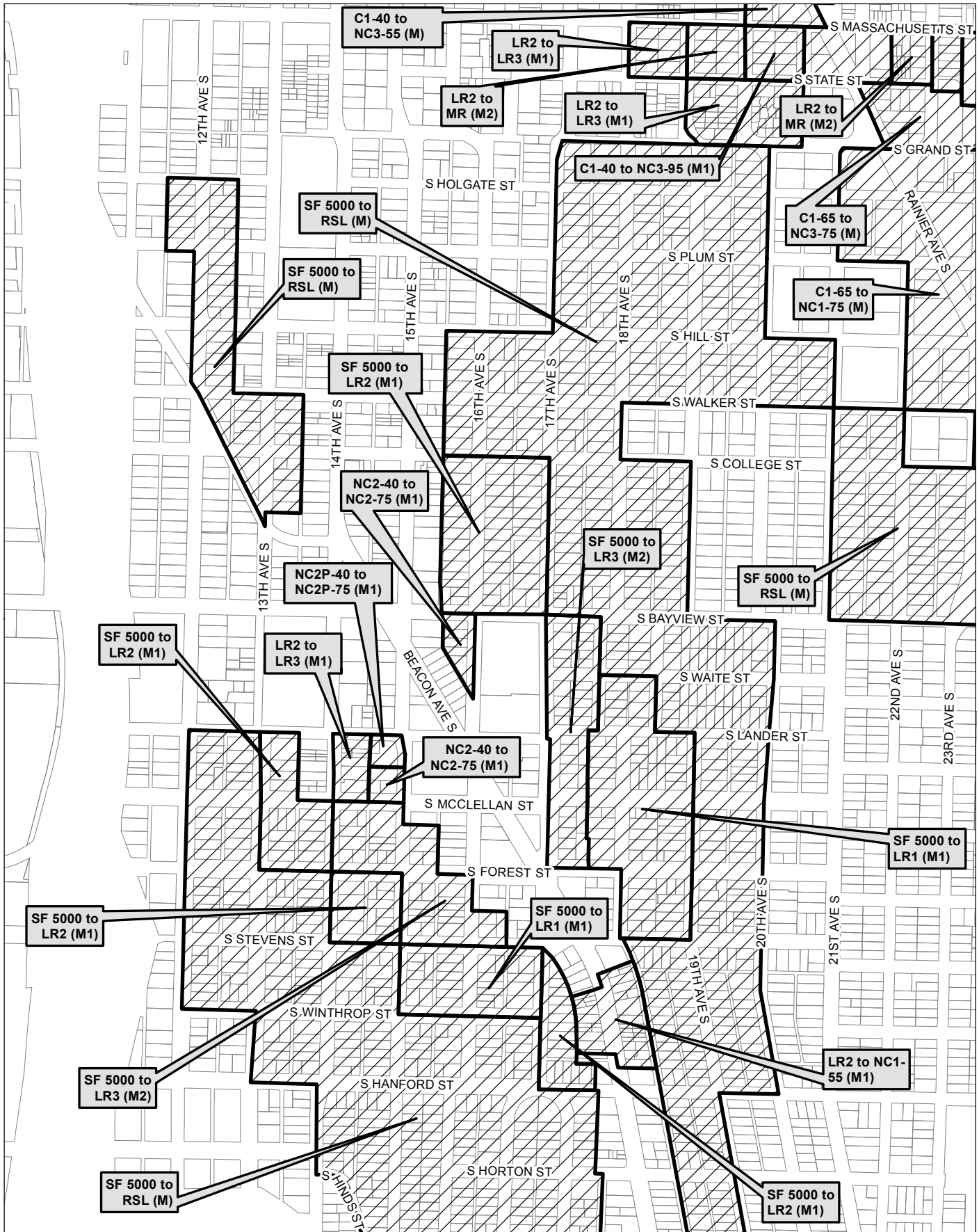


 Area identified for specific rezone


No warranties of any sort, including accuracy, fitness, or merchantability, accompany this product. Copyright 2019, City of Seattle.

Prepared January 9, 2019, by OPCD.

Map 34



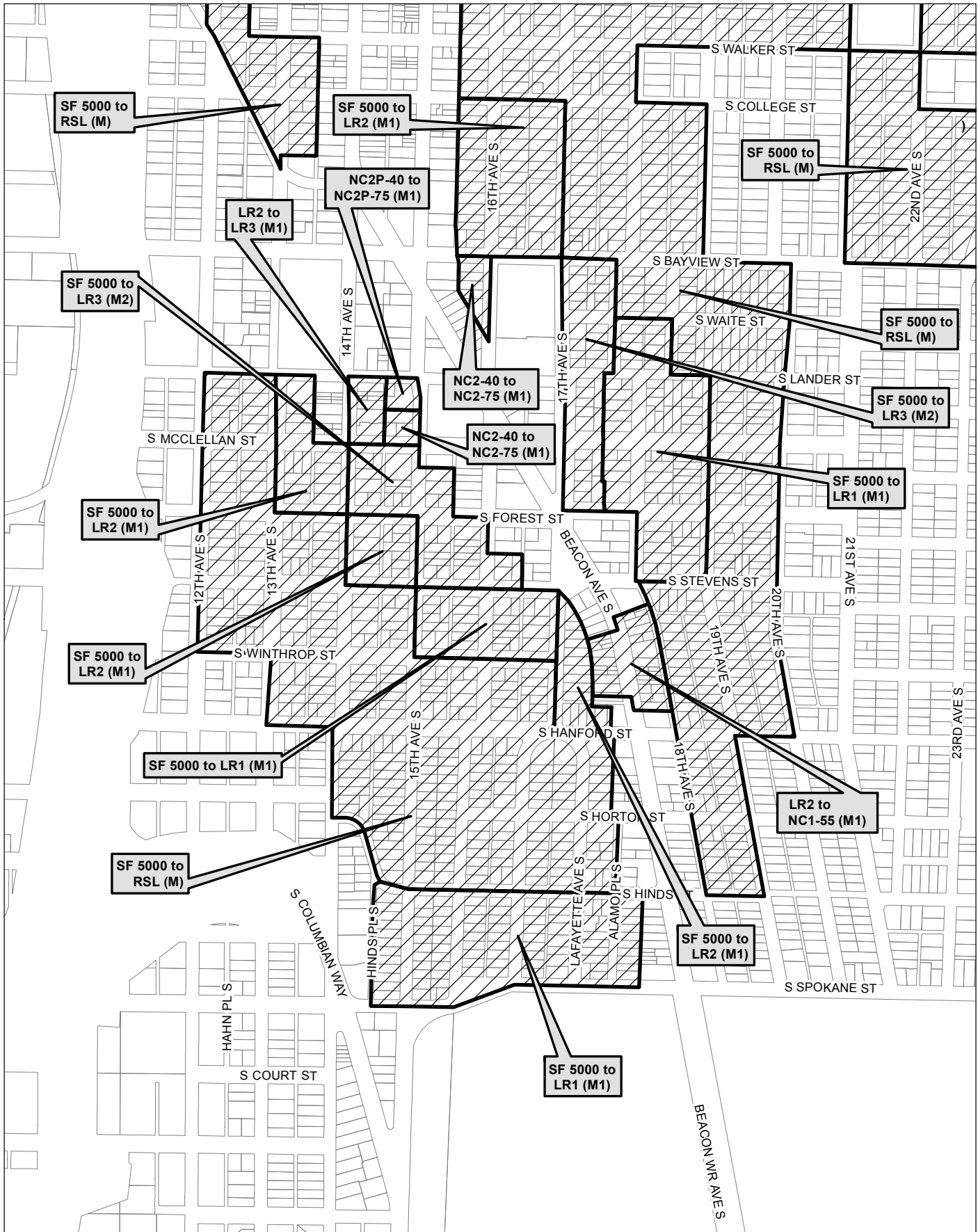
0 315 630 1,260 ft

 Area identified for specific rezone


No warranties of any sort, including accuracy, fitness, or merchantability, accompany this product. Copyright 2019, City of Seattle.

Prepared January 9, 2019, by OPCD.

Map 35




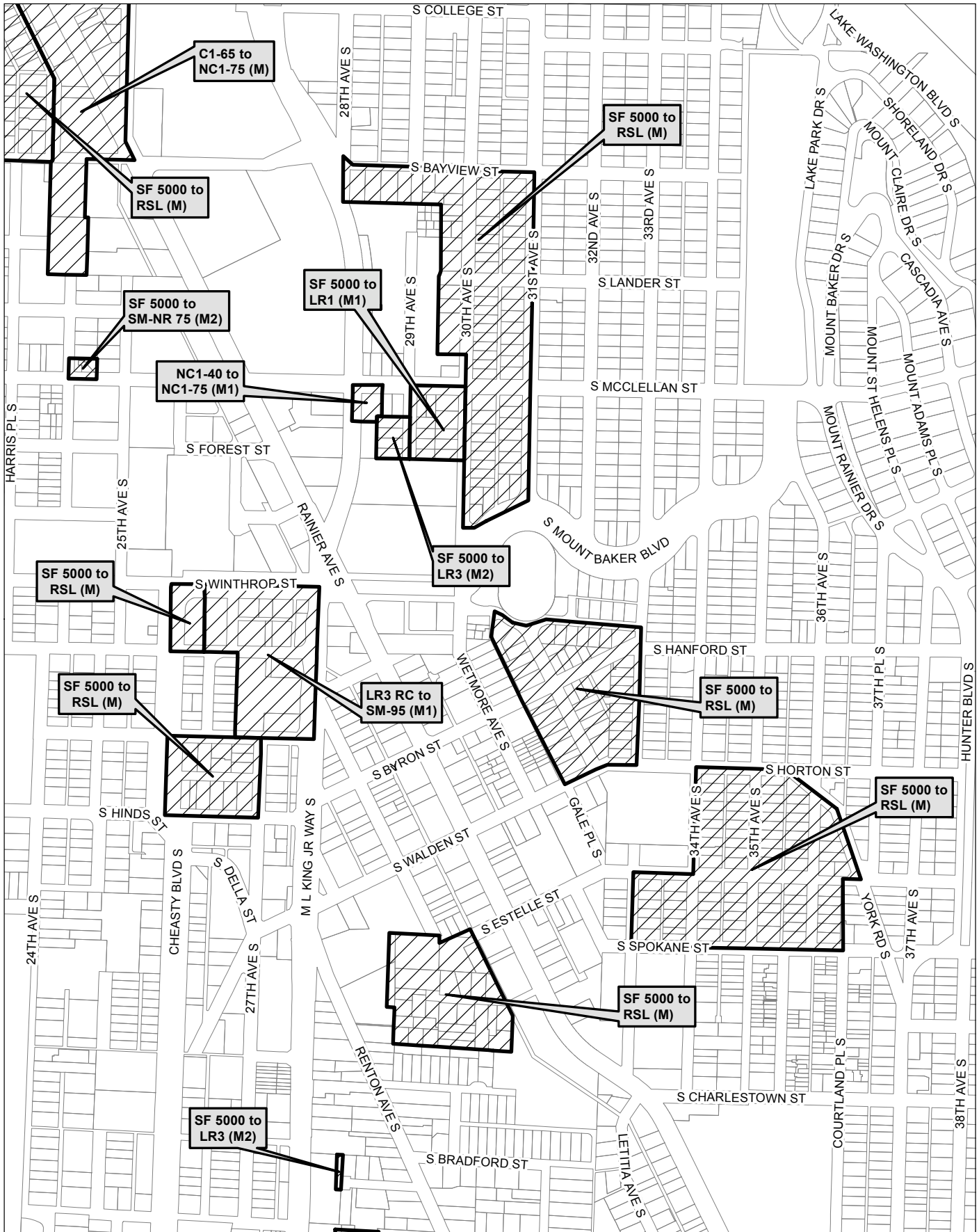
0 315 630 1,260 ft


 Area identified for specific rezone

No warranties of any sort, including accuracy, fitness, or merchantability, accompany this product. Copyright 2019, City of Seattle.

Prepared January 9, 2019, by OPCD.

Map 36

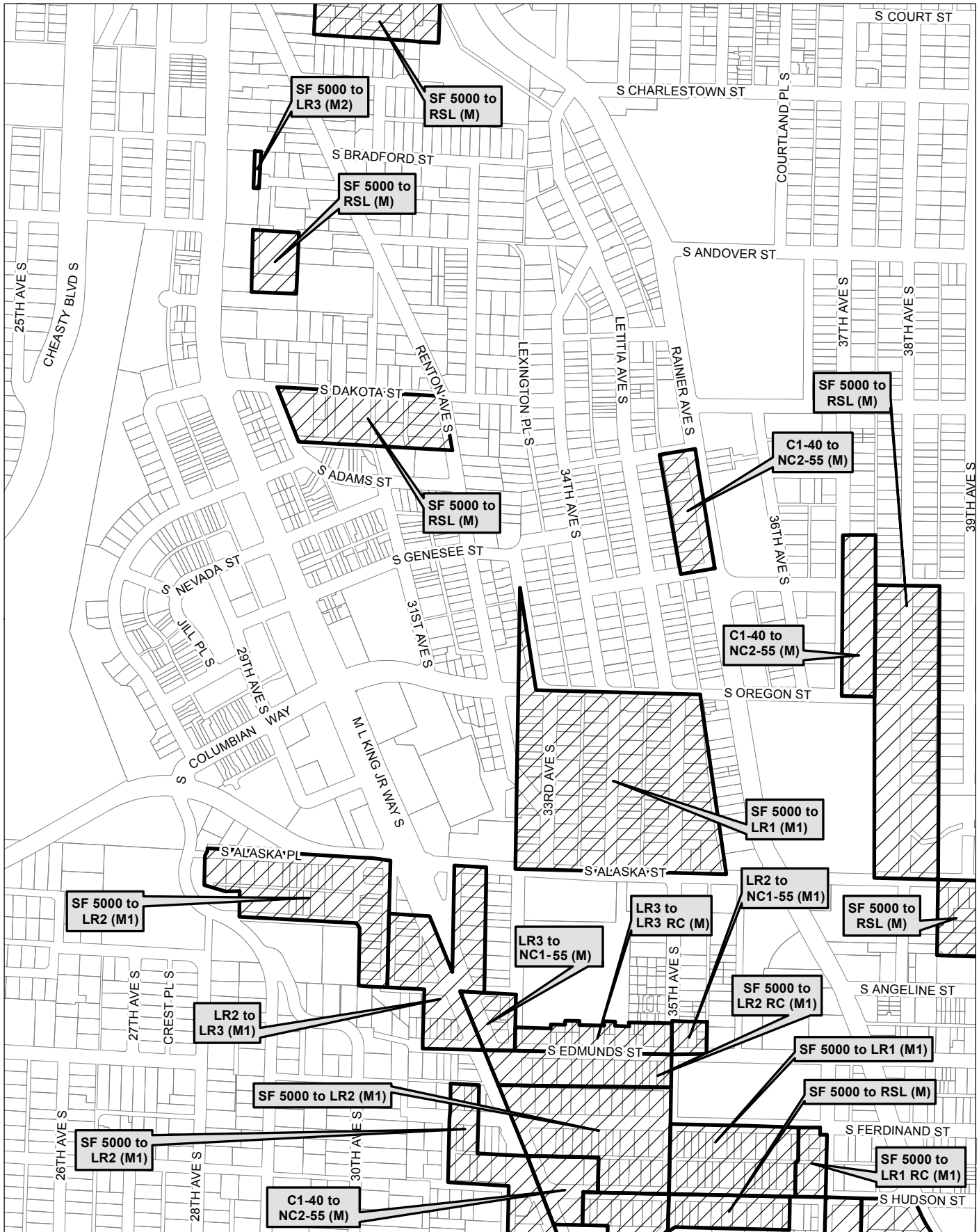


 Area identified for specific rezone


No warranties of any sort, including accuracy, fitness, or merchantability, accompany this product. Copyright 2019, City of Seattle.

Prepared January 9, 2019, by OPCD.

Map 37



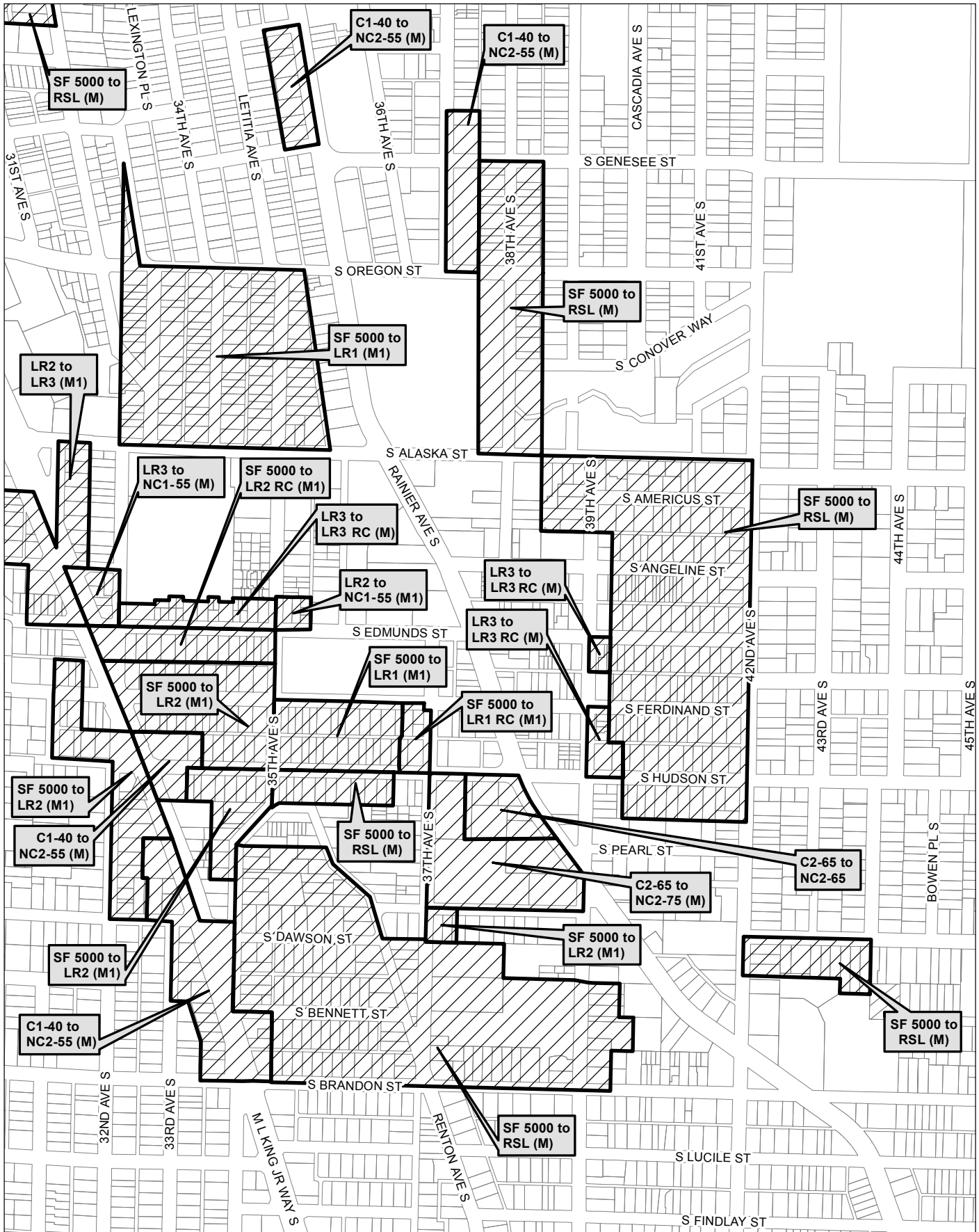
0 290 580 1,160 ft

 Area identified for specific rezone


No warranties of any sort, including accuracy, fitness, or merchantability, accompany this product. Copyright 2019, City of Seattle.

Prepared January 9, 2019, by OPCD.

Map 38



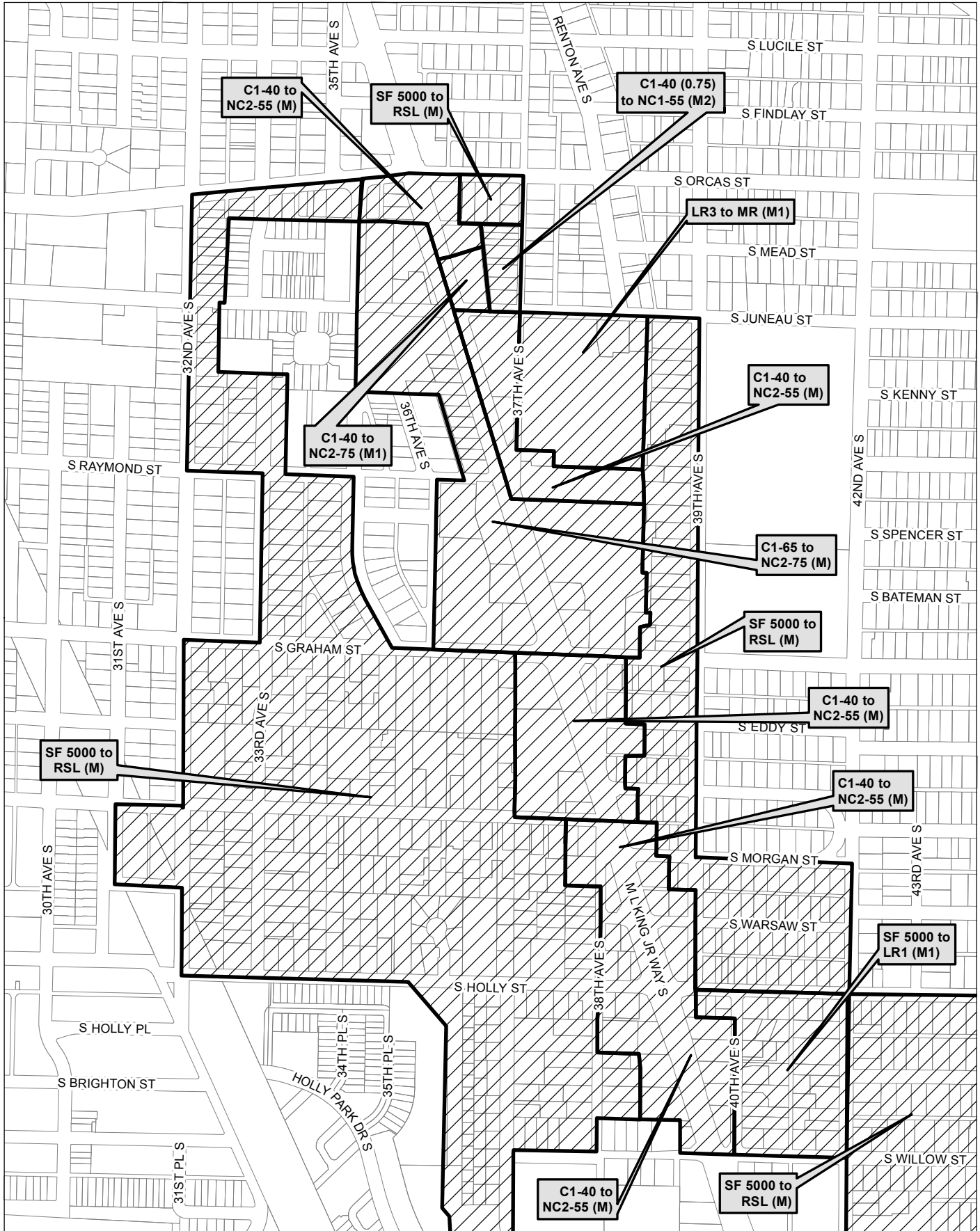
0 290 580 1,160 ft

 Area identified for specific rezone

No warranties of any sort, including accuracy, fitness, or merchantability, accompany this product. Copyright 2019, City of Seattle.

Prepared January 9, 2019, by OPCD.

Map 39



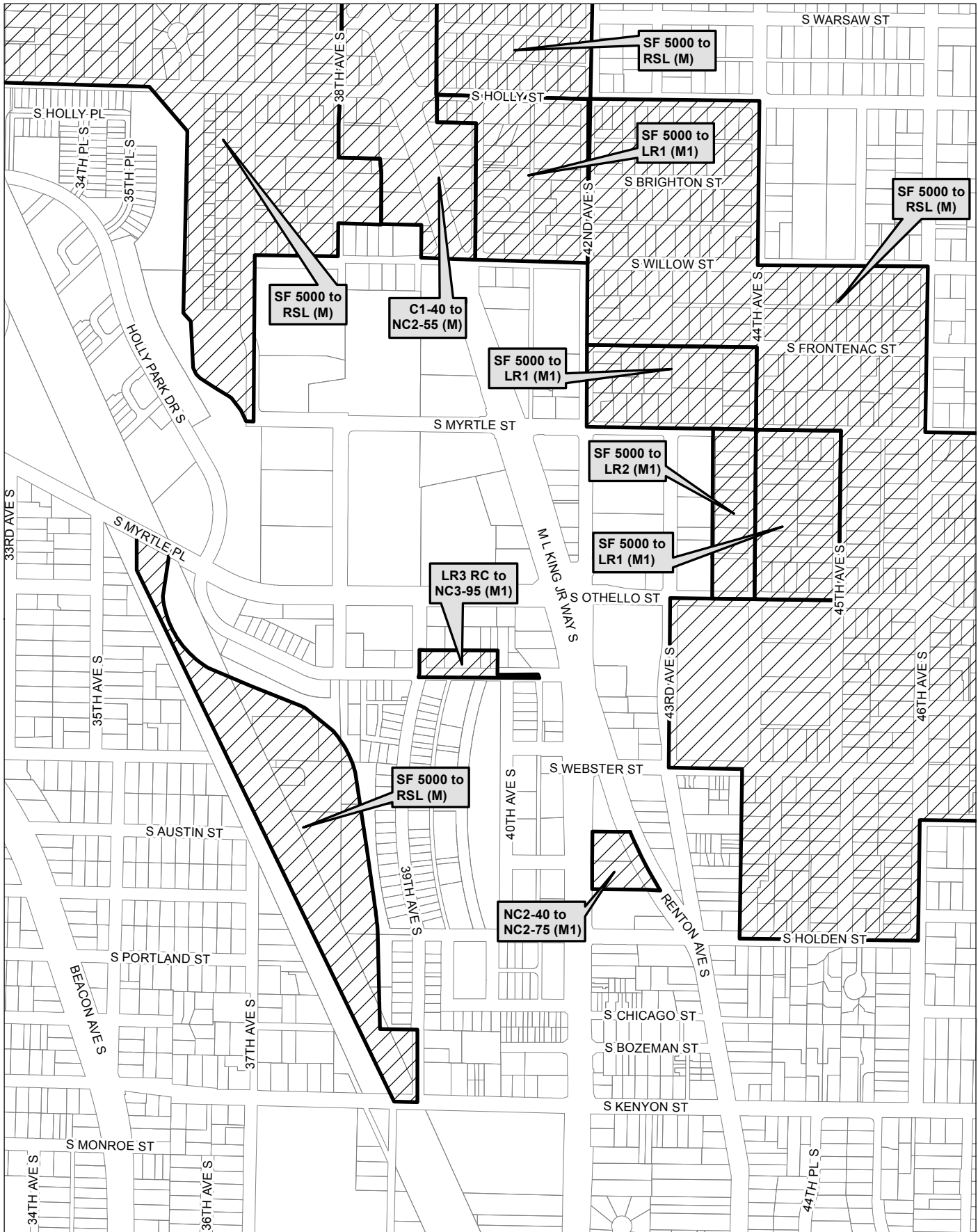
0 275 550 1,100 ft

Area identified for specific rezone


No warranties of any sort, including accuracy, fitness, or merchantability, accompany this product. Copyright 2019, City of Seattle.

Prepared January 9, 2019, by OPCD.

Map 40



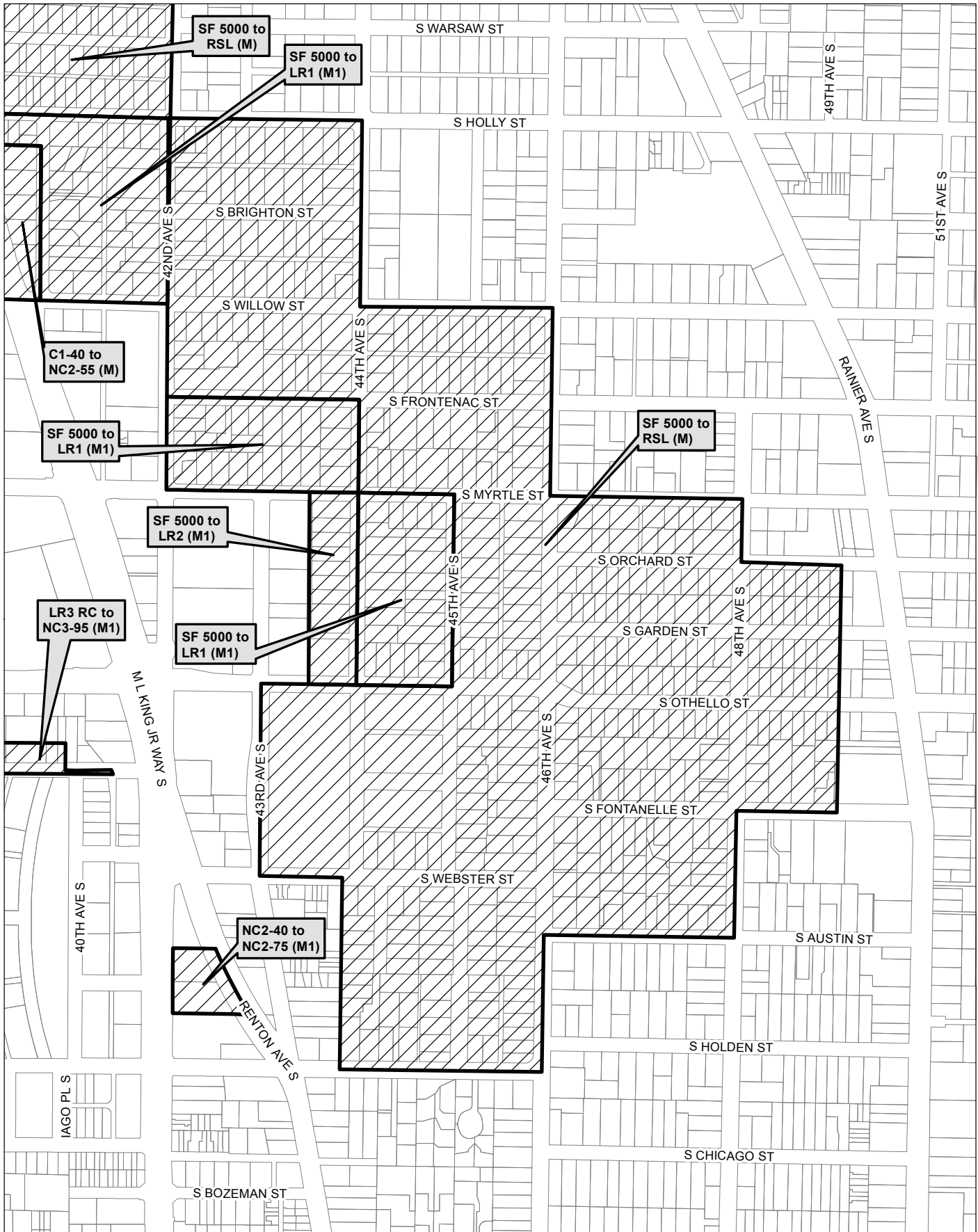
0 275 550 1,100 ft

 Area identified for specific rezone


No warranties of any sort, including accuracy, fitness, or merchantability, accompany this product. Copyright 2019, City of Seattle.

Prepared January 9, 2019, by OPCD.

Map 41



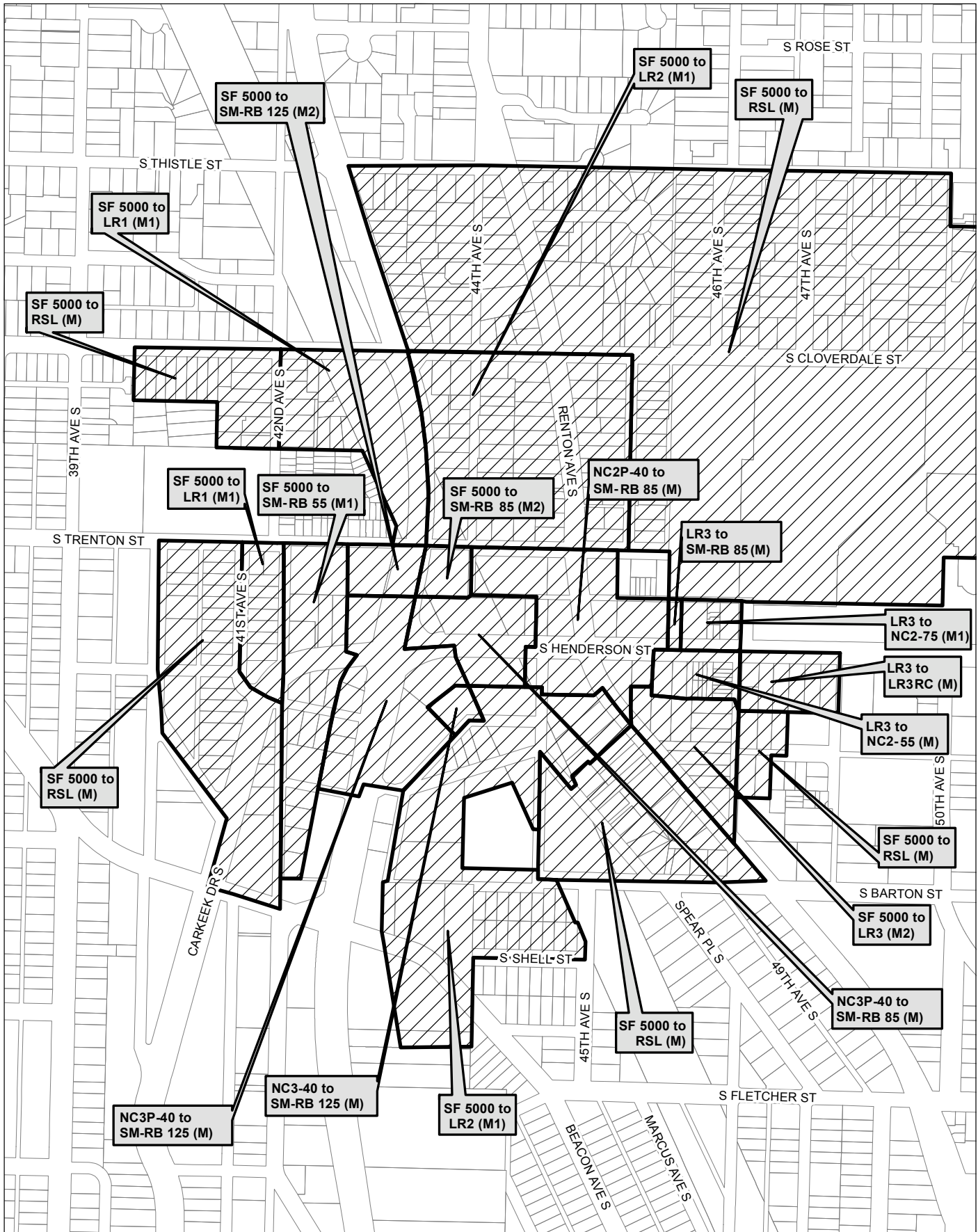
0 245 490 980 ft


 Area identified for specific rezone

No warranties of any sort, including accuracy, fitness, or merchantability, accompany this product. Copyright 2019, City of Seattle.

Prepared January 9, 2019, by OPCD.

Map 42

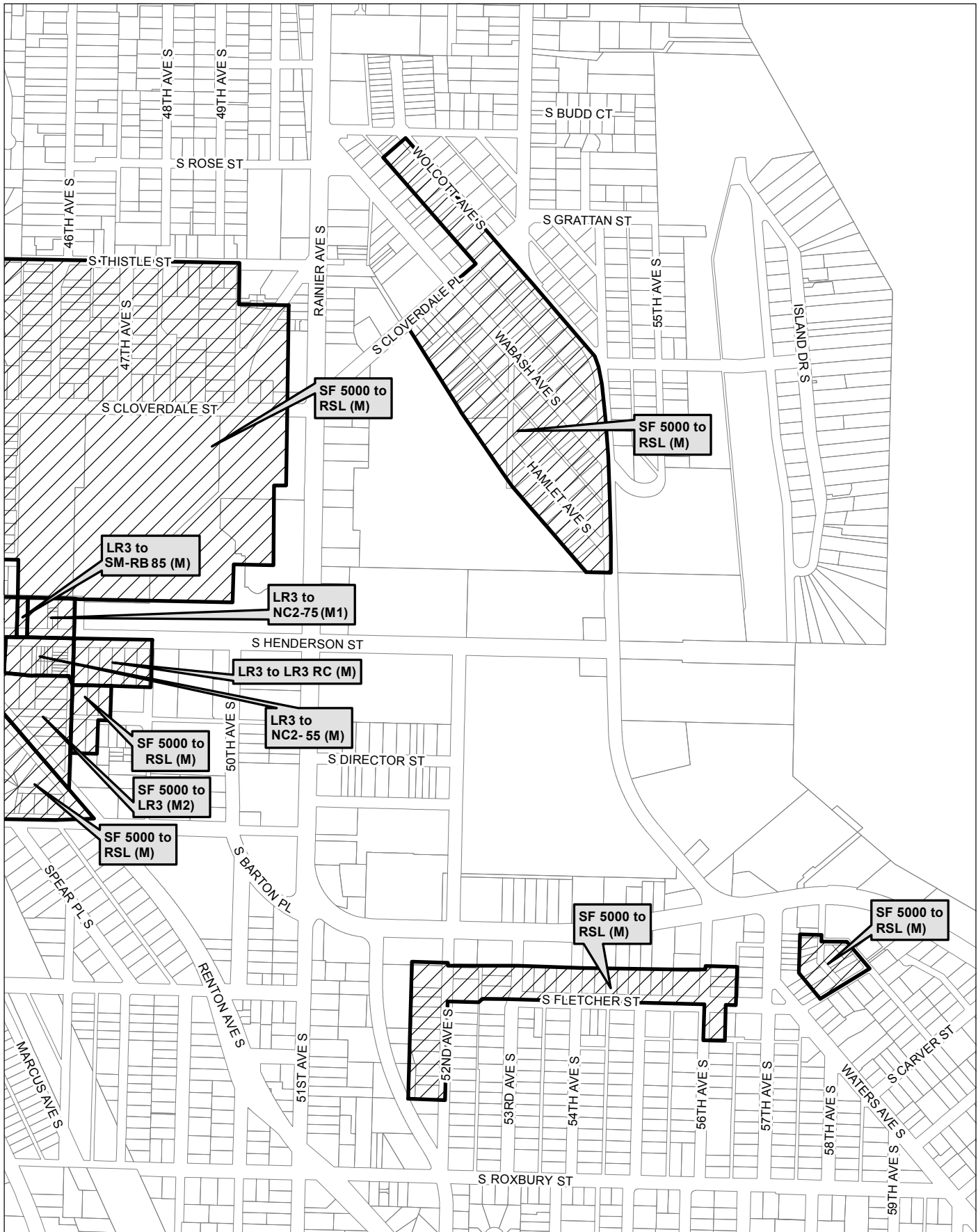



 Area identified for specific rezone

No warranties of any sort, including accuracy, fitness, or merchantability, accompany this product. Copyright 2019, City of Seattle.

Prepared January 9, 2019, by OPCD.

Map 43

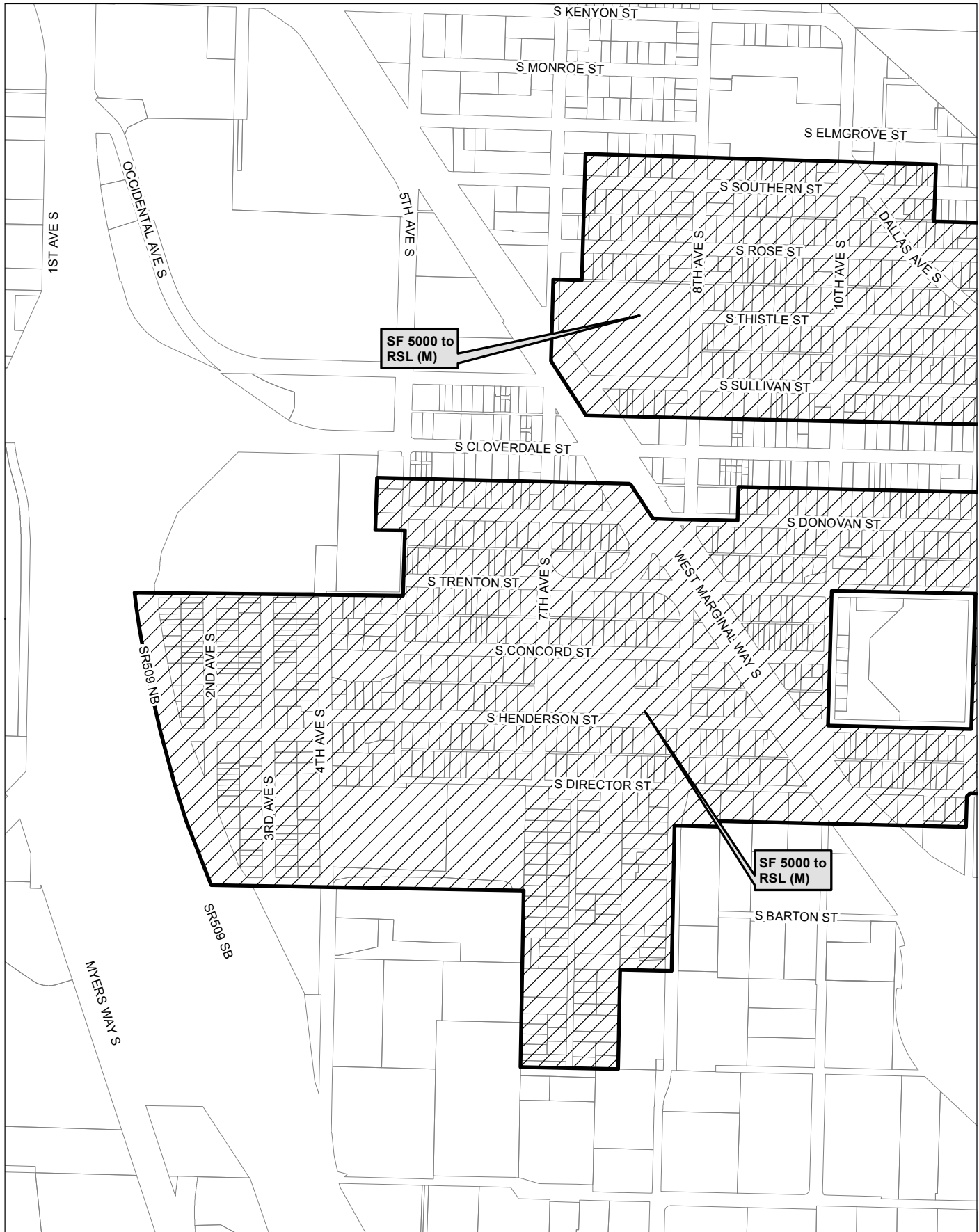



 Area identified for specific rezone

No warranties of any sort, including accuracy, fitness, or merchantability, accompany this product. Copyright 2019, City of Seattle.

Prepared January 9, 2019, by OPCD.

Map 44

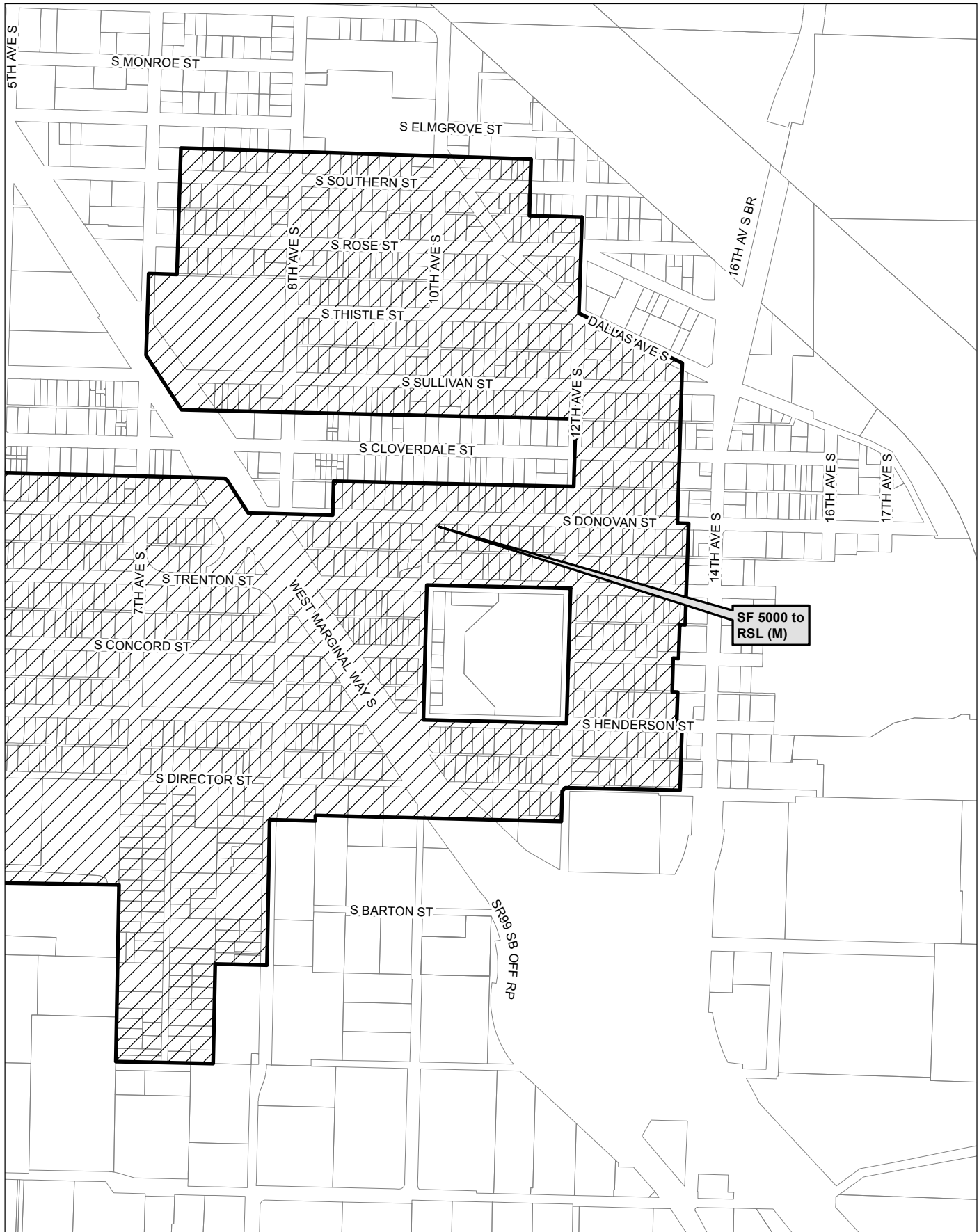



 Area identified for specific rezone

No warranties of any sort, including accuracy, fitness, or merchantability, accompany this product. Copyright 2019, City of Seattle.

Prepared January 9, 2019, by OPCD.

Map 45

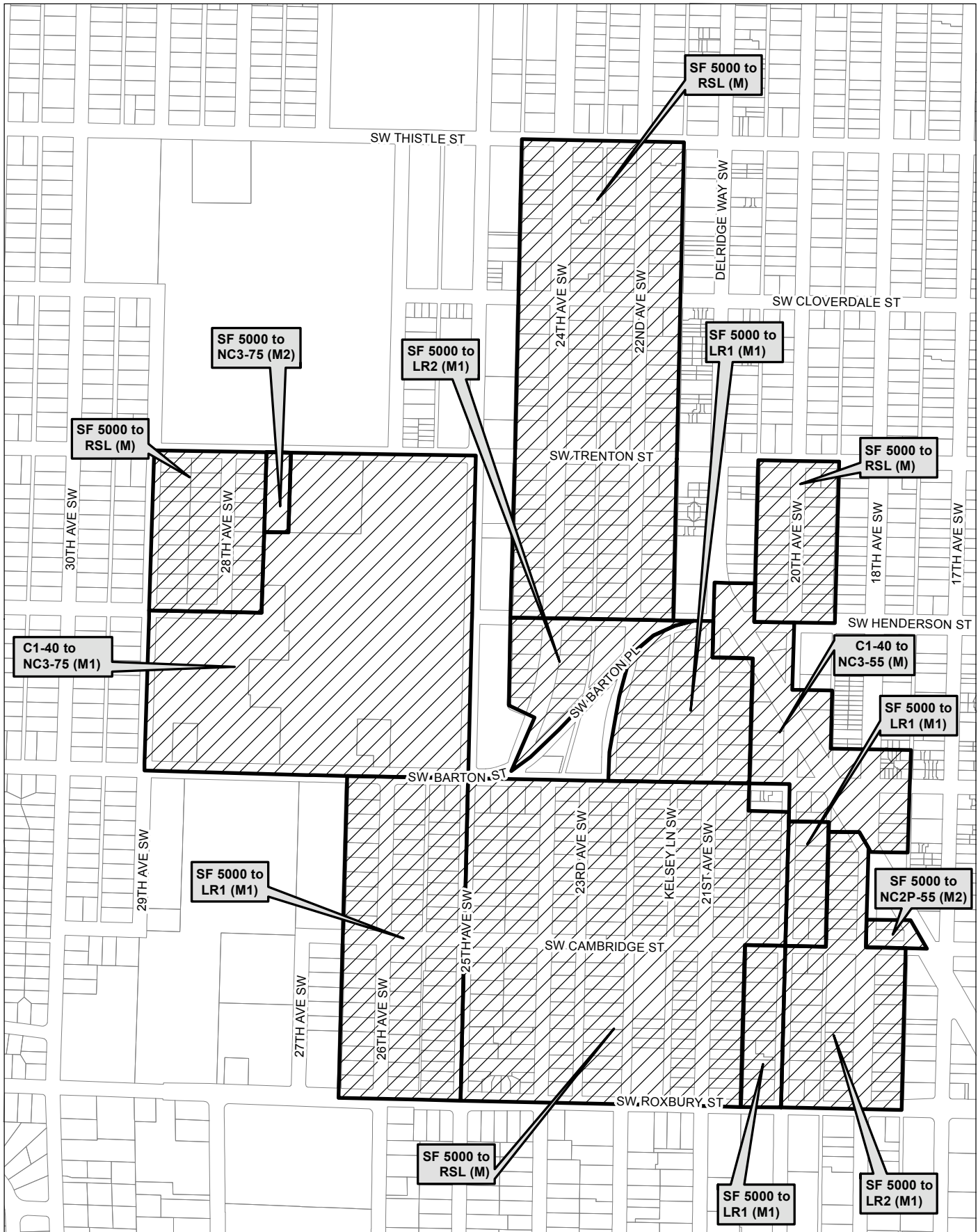


 Area identified for specific rezone


No warranties of any sort, including accuracy, fitness, or merchantability, accompany this product. Copyright 2019, City of Seattle.

Prepared January 9, 2019, by OPCD.

Map 46



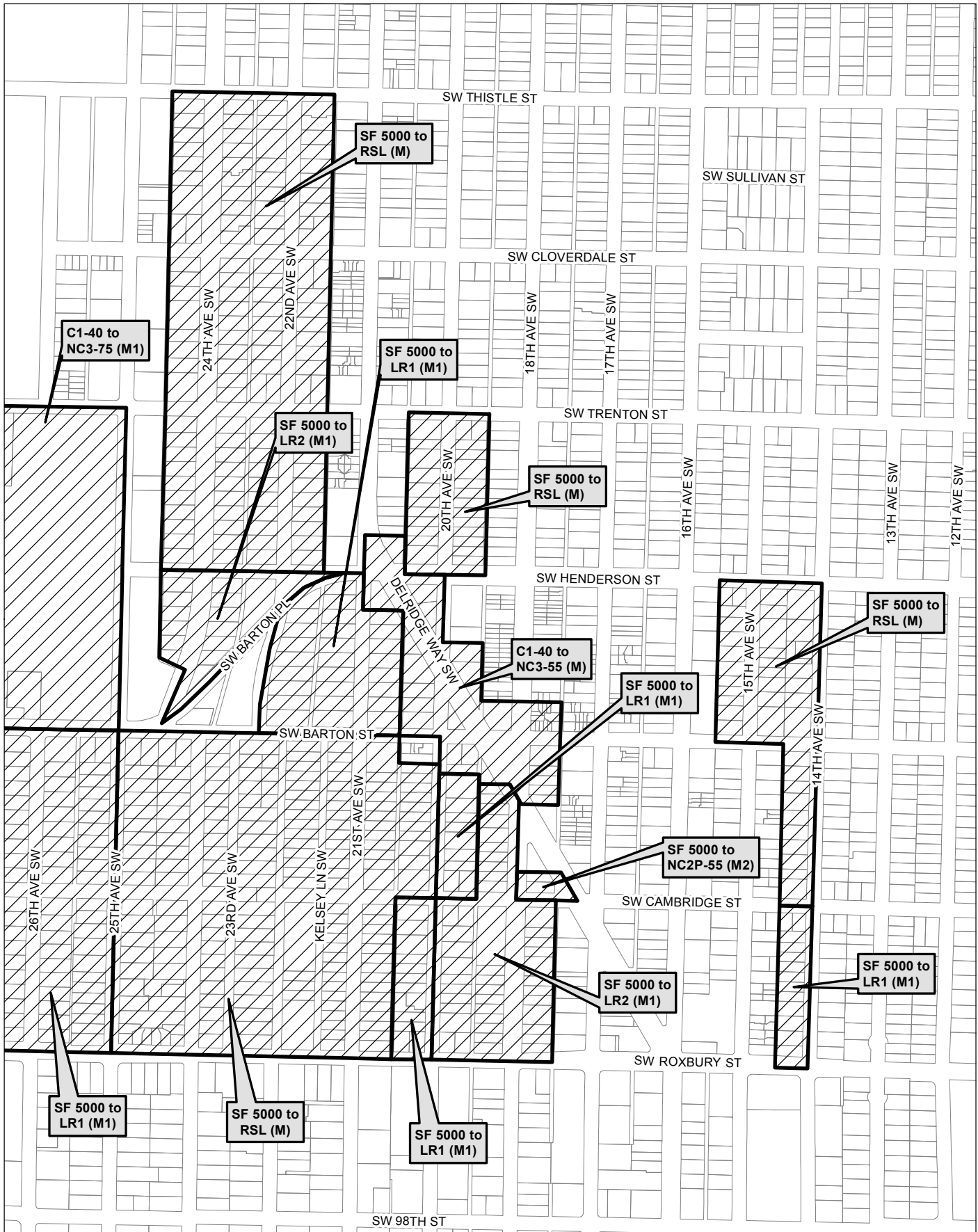
0 285 570 1,140 ft

 Area identified for specific rezone


No warranties of any sort, including accuracy, fitness, or merchantability, accompany this product. Copyright 2019, City of Seattle.

Prepared January 9, 2019, by OPCD.

Map 47



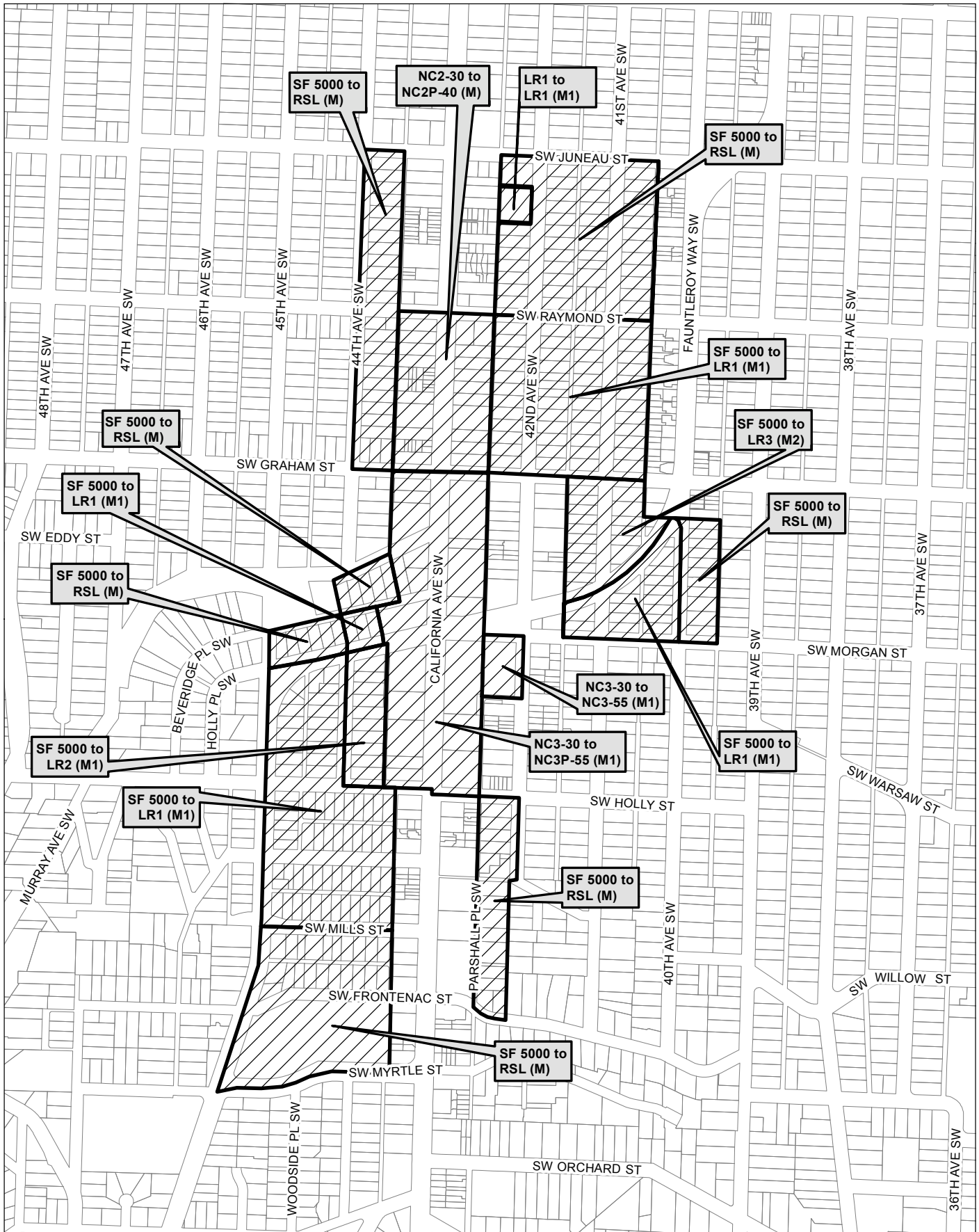
0 285 570 1,140 ft

 Area identified for specific rezone


No warranties of any sort, including accuracy, fitness, or merchantability, accompany this product. Copyright 2019, City of Seattle.

Prepared January 9, 2019, by OPCD.

Map 48



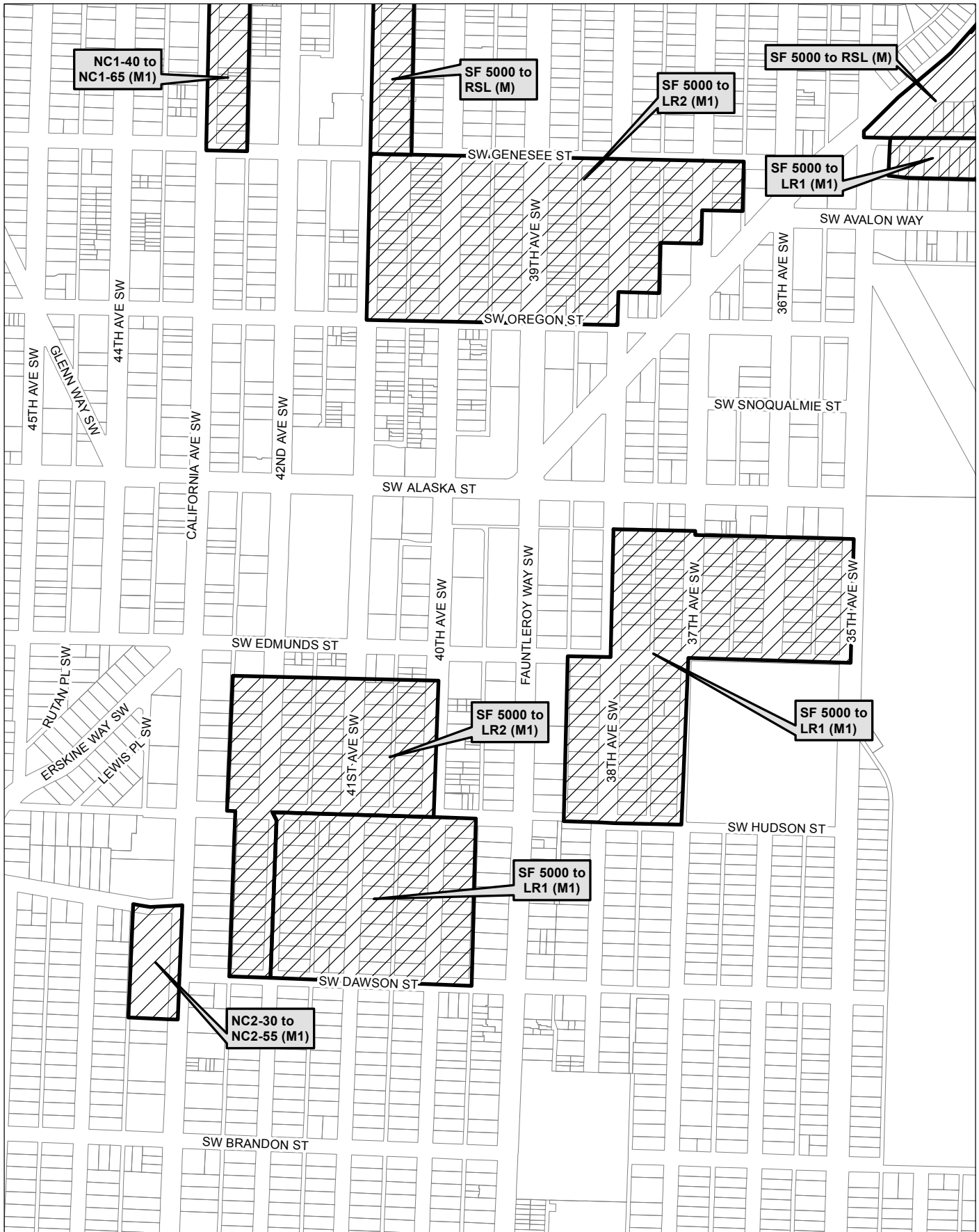
0 285 570 1,140 ft

 Area identified for specific rezone


No warranties of any sort, including accuracy, fitness, or merchantability, accompany this product. Copyright 2019, City of Seattle.

Prepared January 9, 2019, by OPCD.

Map 49



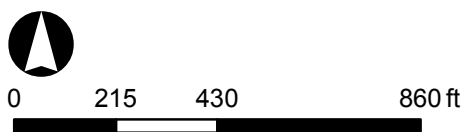
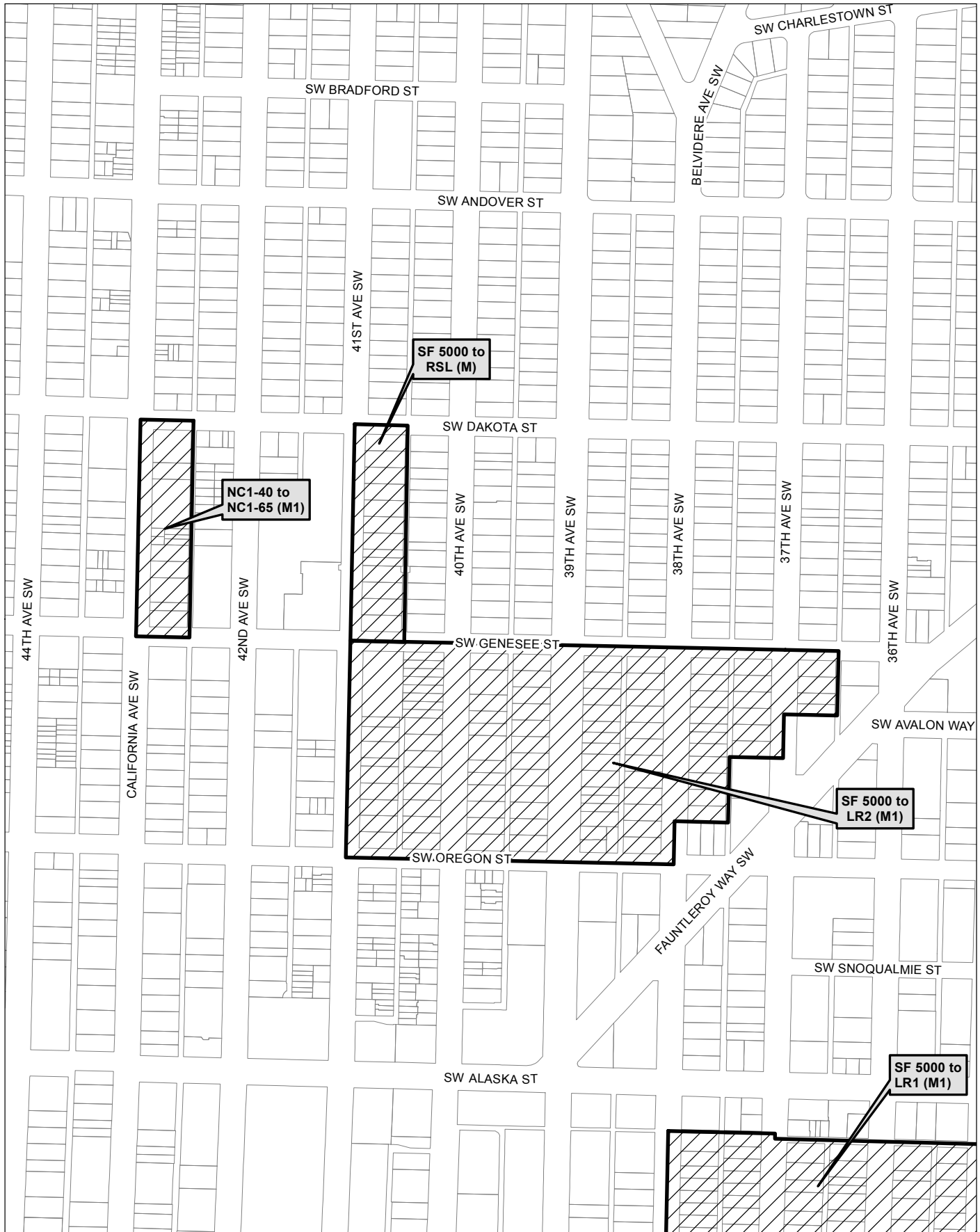
0 275 550 1,100 ft


 Area identified for specific rezone

No warranties of any sort, including accuracy, fitness, or merchantability, accompany this product. Copyright 2019, City of Seattle.

Prepared January 9, 2019, by OPCD.

Map 50



 Area identified for specific rezone


No warranties of any sort, including accuracy, fitness, or merchantability, accompany this product. Copyright 2019, City of Seattle.

Prepared January 9, 2019, by OPCD.

Map 51



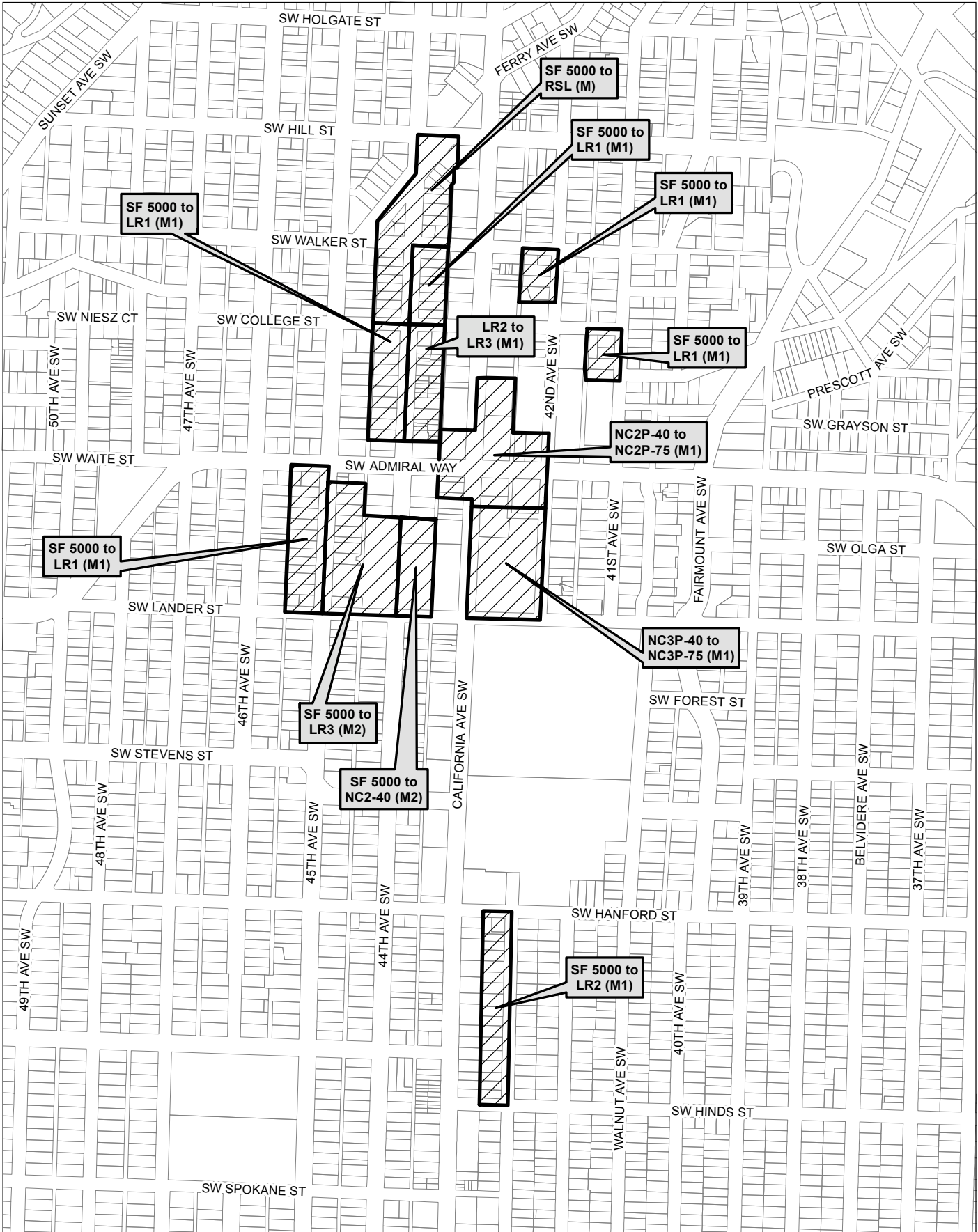
0 215 430 860 ft

 Area identified for specific rezone

No warranties of any sort, including accuracy, fitness, or merchantability, accompany this product. Copyright 2019, City of Seattle.

Prepared January 9, 2019, by OPCD.

Map 52



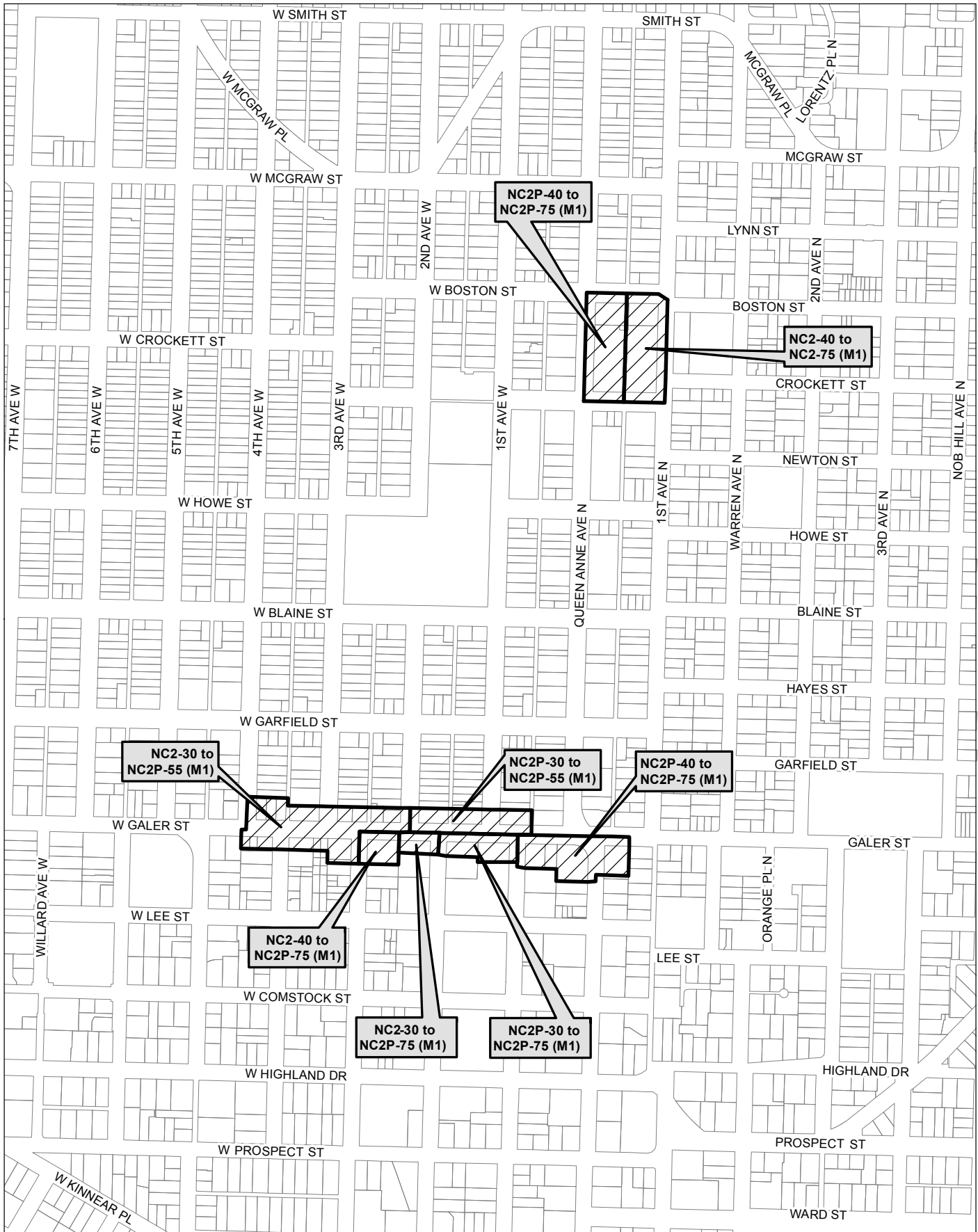
0 320 640 1,280 ft




Area identified for specific rezone

No warranties of any sort, including accuracy, fitness, or merchantability, accompany this product. Copyright 2019, City of Seattle.

Map 53




 Area identified for specific rezone

No warranties of any sort, including accuracy, fitness, or merchantability, accompany this product. Copyright 2019, City of Seattle.

Prepared January 9, 2019, by OPCD.

Map 54



 Area identified for specific rezone

No warranties of any sort, including accuracy, fitness, or merchantability, accompany this product. Copyright 2019, City of Seattle.

Prepared January 9, 2019, by OPCD.