

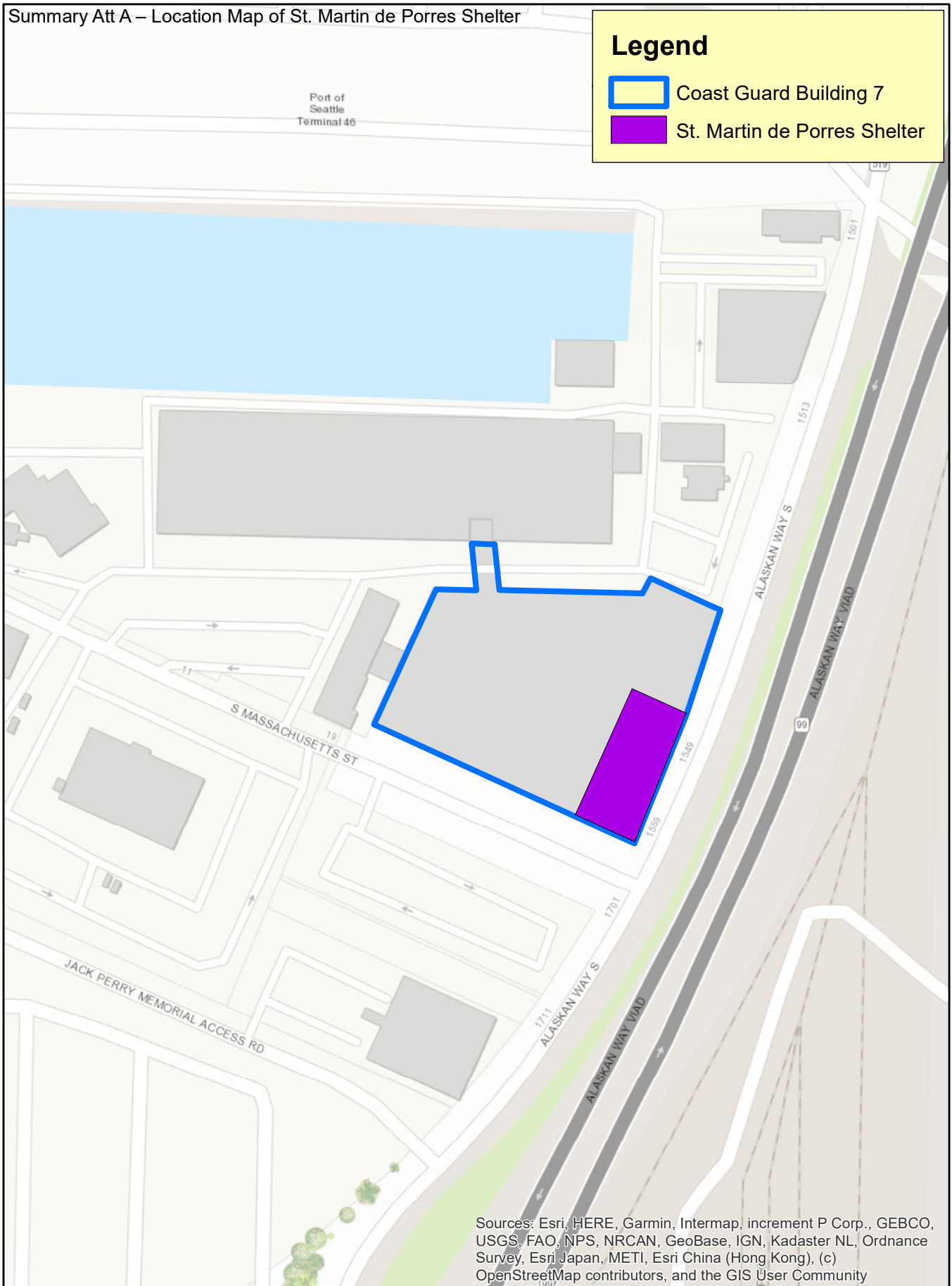


Map of location of St. Martin de Porres Shelter

Summary Att A – Location Map of St. Martin de Porres Shelter

Legend

-  Coast Guard Building 7
-  St. Martin de Porres Shelter



Sources: Esri, HERE, Garmin, Intermap, increment P Corp., GEBCO, USGS, FAO, NPS, NRCAN, GeoBase, IGN, Kadaster NL, Ordnance Survey, Esri Japan, METI, Esri China (Hong Kong), (c) OpenStreetMap contributors, and the GIS User Community



Seattle
Finance &
Administrative Services

Produced by FAS - Real Estate Services Division, Matthew Winglee, April 24, 2023

0 95 190 380 Feet

