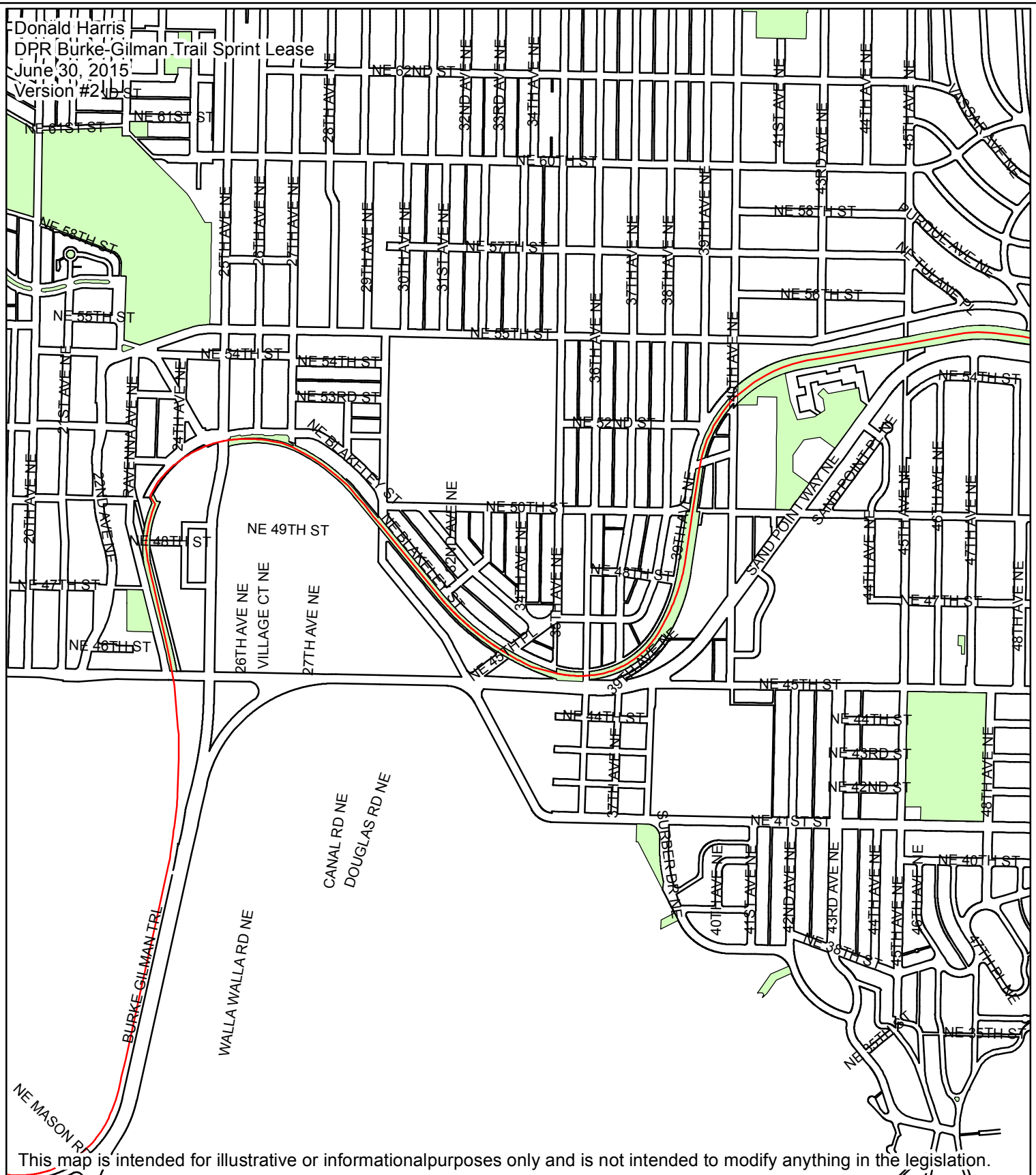


Donald Harris
 DPR Burke-Gilman Trail Sprint Lease
 June 30, 2015
 Version #2



This map is intended for illustrative or informational purposes only and is not intended to modify anything in the legislation.

Burke-Gilman Trail - Sprint Fiber Optic Line

45th to 55th - Map 4

250 0 250 500 750 1,000 2,500






Feet

1 inch = 1,000 feet



Legend

-  Sprint Fiber Line
-  Parks Boundary
-  Street Right of Way

©2015, CITY OF SEATTLE
 All rights reserved.

No warranties of any sort, including accuracy, fitness or merchantability accompany this product.

Map date: June 30, 2015

Path: V:\Project\NORTH\Burke-Gilman Trail\Sprint - legis - Map 4 (P-ansi a).mxd

