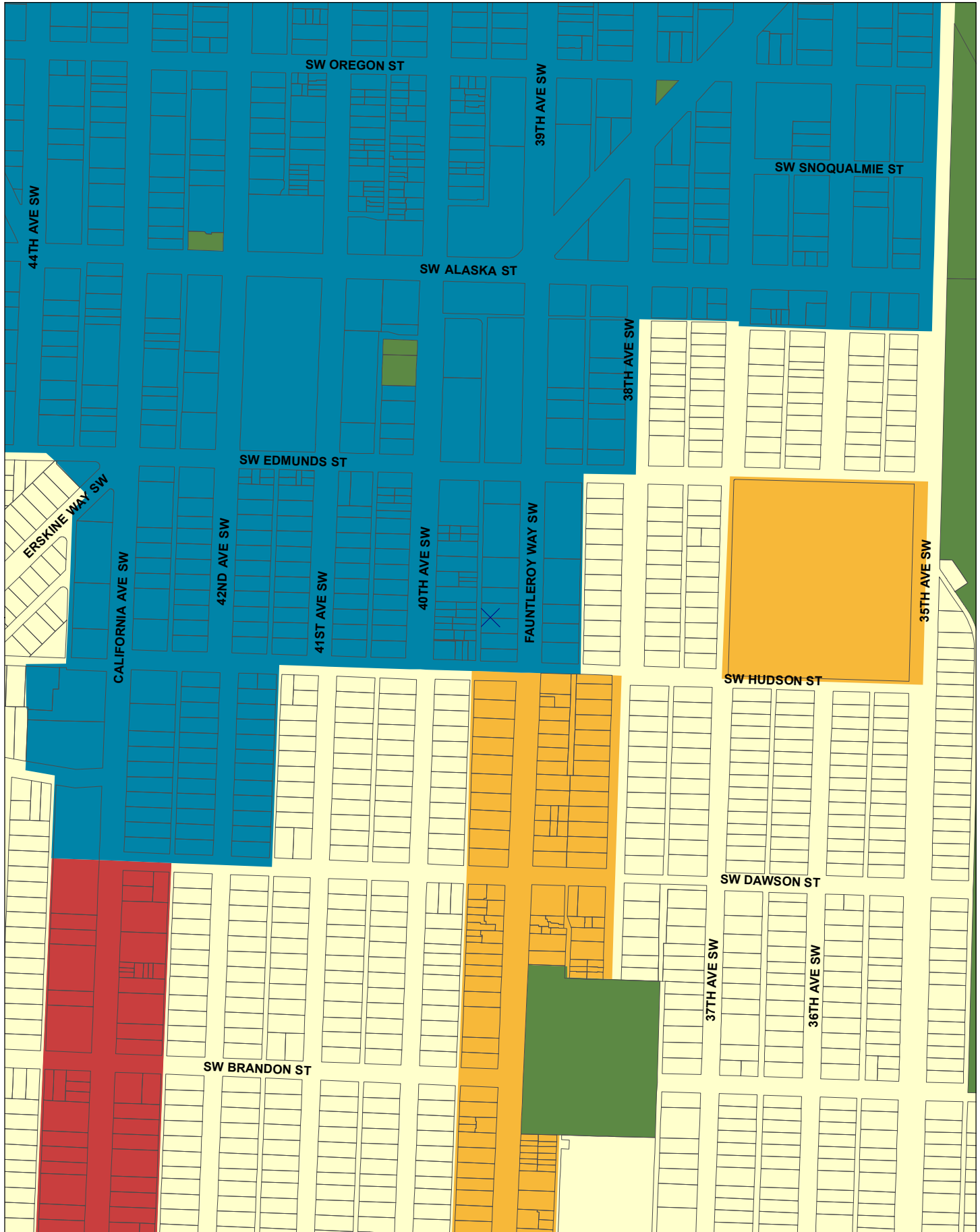













### Map 12a: West Seattle Junction Existing Future Land Use Map

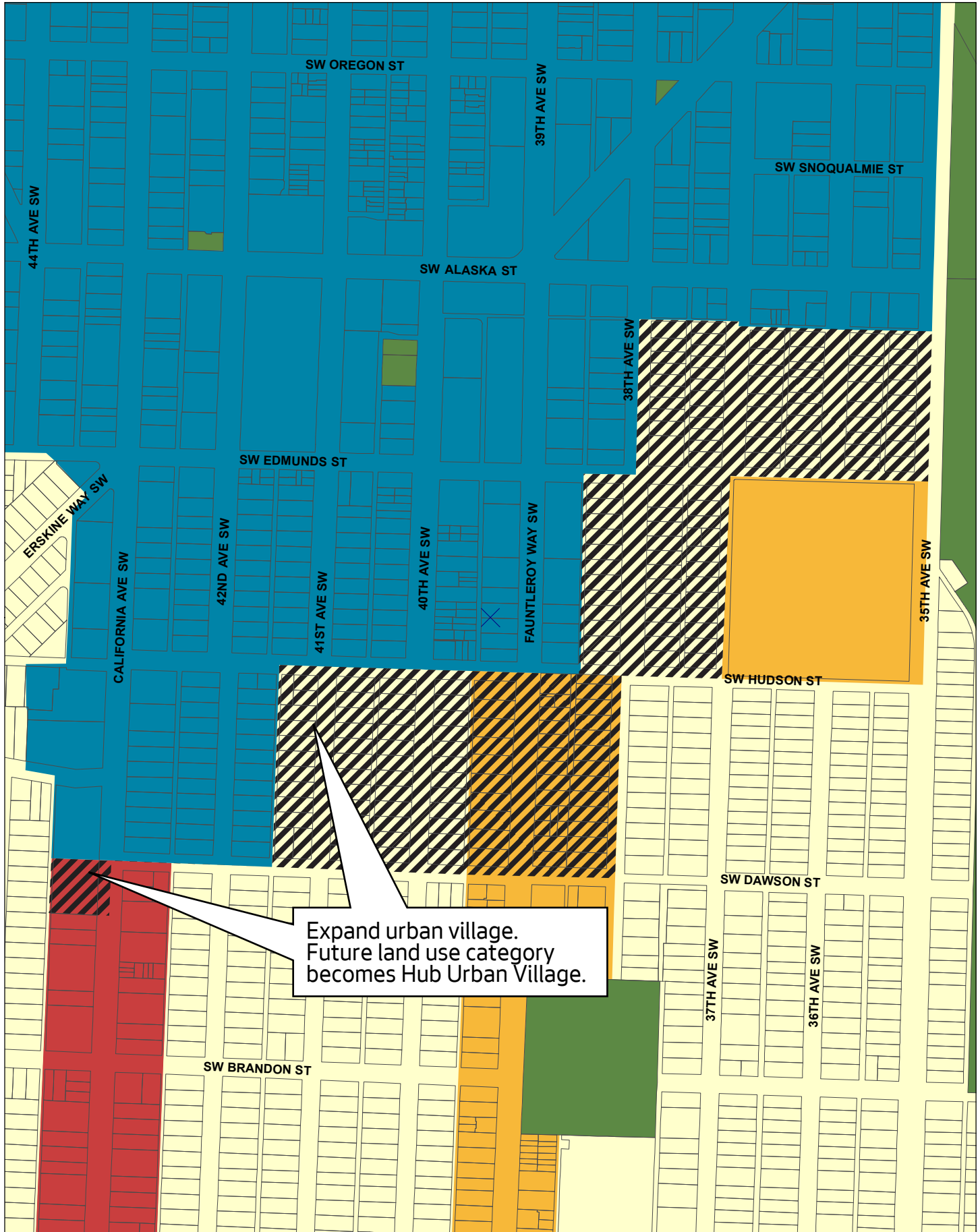


#### Future Land Use

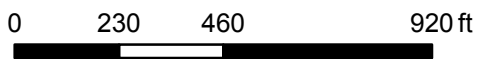
0 230 460 920 ft












- |   |   |  |   |
|---|---|--|---|
|  Urban Center              |  Manufacturing / Industrial Center |  Commercial / Mixed Use Areas |  City-Owned Open Space |
|  Hub Urban Village         |  Single Family Residential Areas   |  Industrial Areas             |  parcels               |
|  Residential Urban Village |  Multi-Family Residential Areas    |  Major Institutions           |   |

### Map 12b: West Seattle Junction Change to Future Land Use Map

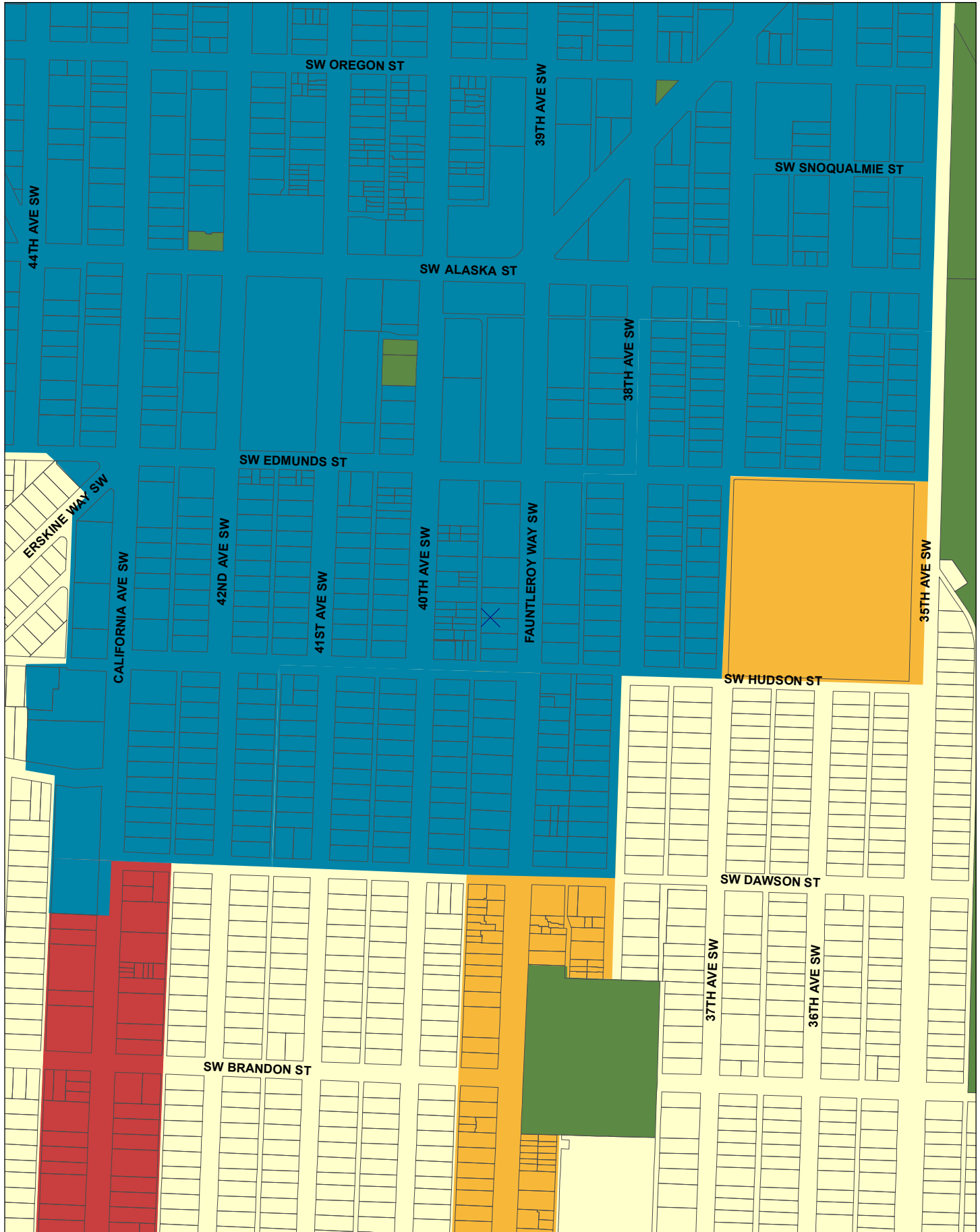


#### Future Land Use














- |   |   |  |   |
|---|---|--|---|
|  Urban Center              |  Manufacturing / Industrial Center |  Commercial / Mixed Use Areas |  City-Owned Open Space |
|  Hub Urban Village         |  Single Family Residential Areas   |  Industrial Areas             |  parcels               |
|  Residential Urban Village |  Multi-Family Residential Areas    |  Major Institutions           |   |

### Map 12c: West Seattle Junction Updated Future Land Use Map



#### Future Land Use

0 230 460 920 ft

- |   |   |  |   |
|---|---|--|---|
|  Urban Center              |  Manufacturing / Industrial Center |  Commercial / Mixed Use Areas |  City-Owned Open Space |
|  Hub Urban Village         |  Single Family Residential Areas   |  Industrial Areas             |  parcels               |
|  Residential Urban Village |  Multi-Family Residential Areas    |  Major Institutions           |   |