




**Attachment: Downtown Map 1G**

**Public Amenity and Other Features**



- Hill Climb Assist
- FAR Exemption Area for locations with interim street activation uses, per 23.42.041. Excludes Pike Place Hist. District
-  FAR Exemption Area: Uses Listed in 23.49.009.A, Major Retail Store and Shopping Atrium
-  Hillside Terrace
-  Shopping Corridor

↑ N

0 740 1,480  
Ft

**DOWNTOWN ZONING**  
**Map 1J**  
 Public Amenity and  
 Other Features

©2023, THE CITY OF SEATTLE, all rights reserved. No warranties of any sort, including accuracy, fitness, or merchantability accompany this product.