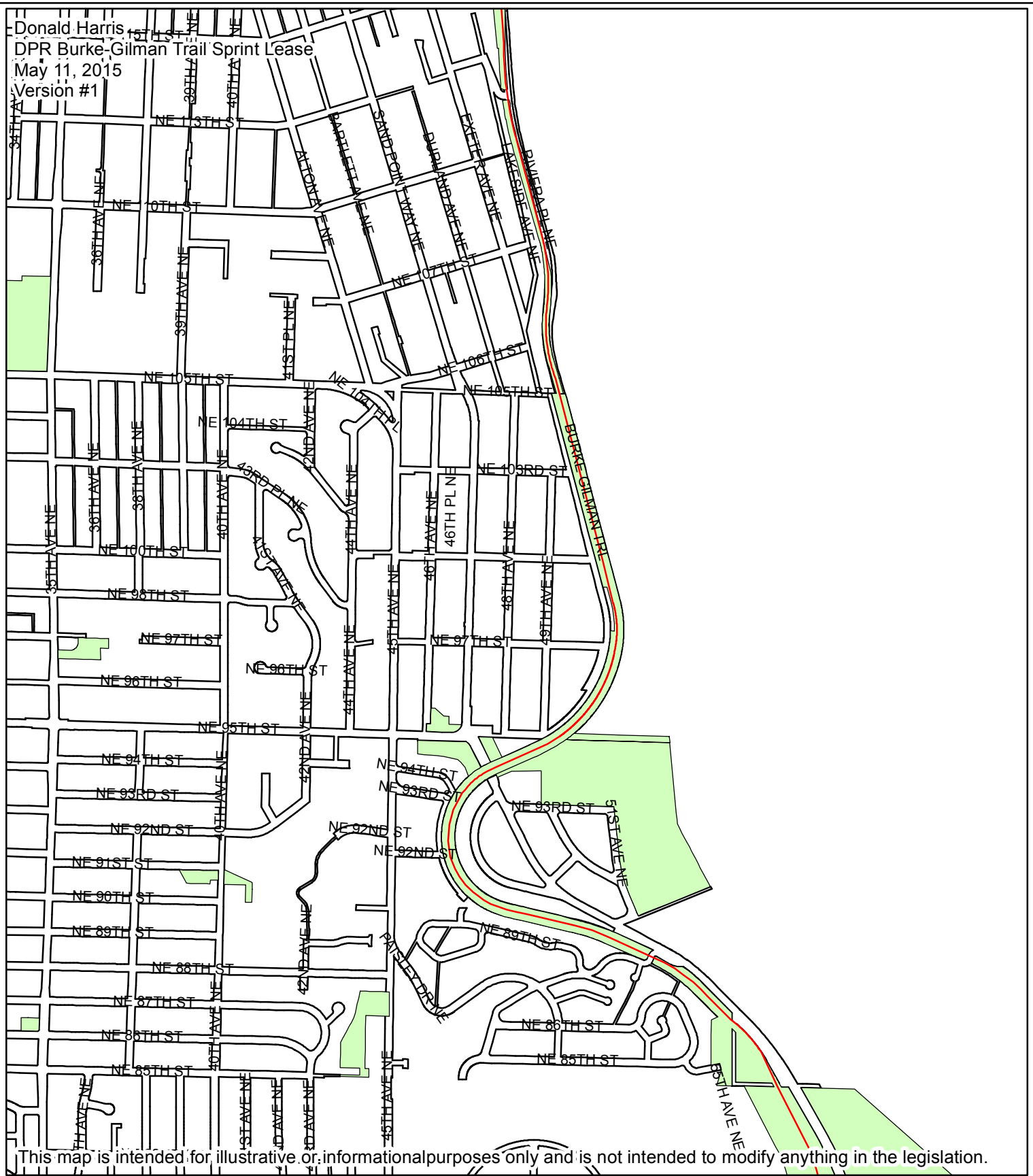


Donald Harris
DPR Burke-Gilman Trail Sprint Lease
May 11, 2015
Version #1



This map is intended for illustrative or informational purposes only and is not intended to modify anything in the legislation.

Burke-Gilman Trail - Sprint Fiber Optic Line

85th to 115th - Map 2


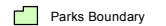

250 0 250 500 750 1,000 2,500



Feet

1 inch = 1,000 feet

Legend

-  Sprint Fiber Line
-  Parks Boundary
-  Street Right of Way



©2015, CITY OF SEATTLE
All rights reserved.

No warranties of any sort, including accuracy, fitness or merchantability accompany this product.

Map date: May 11, 2015

Path: V:\Project\NORTH\Burke-Gilman Trail\Sprint - legis - Map 2 (P-ansi a).mxd

