

#	Address / Area Description	Amendment Description	Attachment #	Group # for
CB 119443: Amendments				
GROUP 4: INDIVIDUAL VOTES				
D5a	Amend the boundary of the Roosevelt Residential Urban Village related to the Ravenna-Cowen Park Historic District	This amendment amends Council Bill 119433 to amend the boundaries of the Roosevelt Residential Urban Village as shown in the Comprehensive Plan. Two maps are amended: a Map in the Neighborhood Plan section of the Comprehensive Plan showing the Roosevelt urban village and the Future Land Use Map (Land Use Figure 1). This version should be moved if the Select Committee adopts amendment 4-4a or 4-4b removing the Ravenna-Cowen Park Historic District from the Roosevelt Residential Urban Village.	Attachment 5	Group 4 - Consent Package CB 119443
D5b	Amend the boundary of the Roosevelt Residential Urban Village related to the block between 16th and 17th avenues NE south of NE 68th Street	This amendment amends Council Bill 119433 to amend the boundaries of the Roosevelt Residential Urban Village as shown in the Comprehensive Plan. Two maps are amended: a Map in the Neighborhood Plan section of the Comprehensive Plan showing the Roosevelt urban village and the Future Land Use Map (Land Use Figure 1). This version should be moved if the Select Committee adopts amendment amendment 4-19 to not include an area between 16th and 17th avenues NE south of NE 68th Street in the Roosevelt urban village.	Attachment 5	Group 4 - Consent Package CB 119443
D5c	Amend the boundary of the Roosevelt Residential Urban Village related to the Ravenna-Cowen Park Historic District and the block between 16th and 17th avenues NE south of NE 68th Street	This amendment amends Council Bill 119433 to amend the boundaries of the Roosevelt Residential Urban Village as shown in the Comprehensive Plan. Two maps are amended: a Map in the Neighborhood Plan section of the Comprehensive Plan showing the Roosevelt urban village and the Future Land Use Map (Land Use Figure 1). This version should be moved if the Select Committee adopts amendment 4-4a or 4-4b removing the Ravenna-Cowen Park Historic District from the Roosevelt Residential Urban Village and amendment 4-19 to not include an area between 16th and 17th avenues NE south of NE 68th Street in the Roosevelt urban village.	Attachment 5	Group 4 - Consent Package CB 119443

Amendment D5a: Amend the boundary of the Roosevelt Residential Urban Village related to the Ravenna-Cowen Park Historic District

Primary Sponsor: Councilmember Johnson

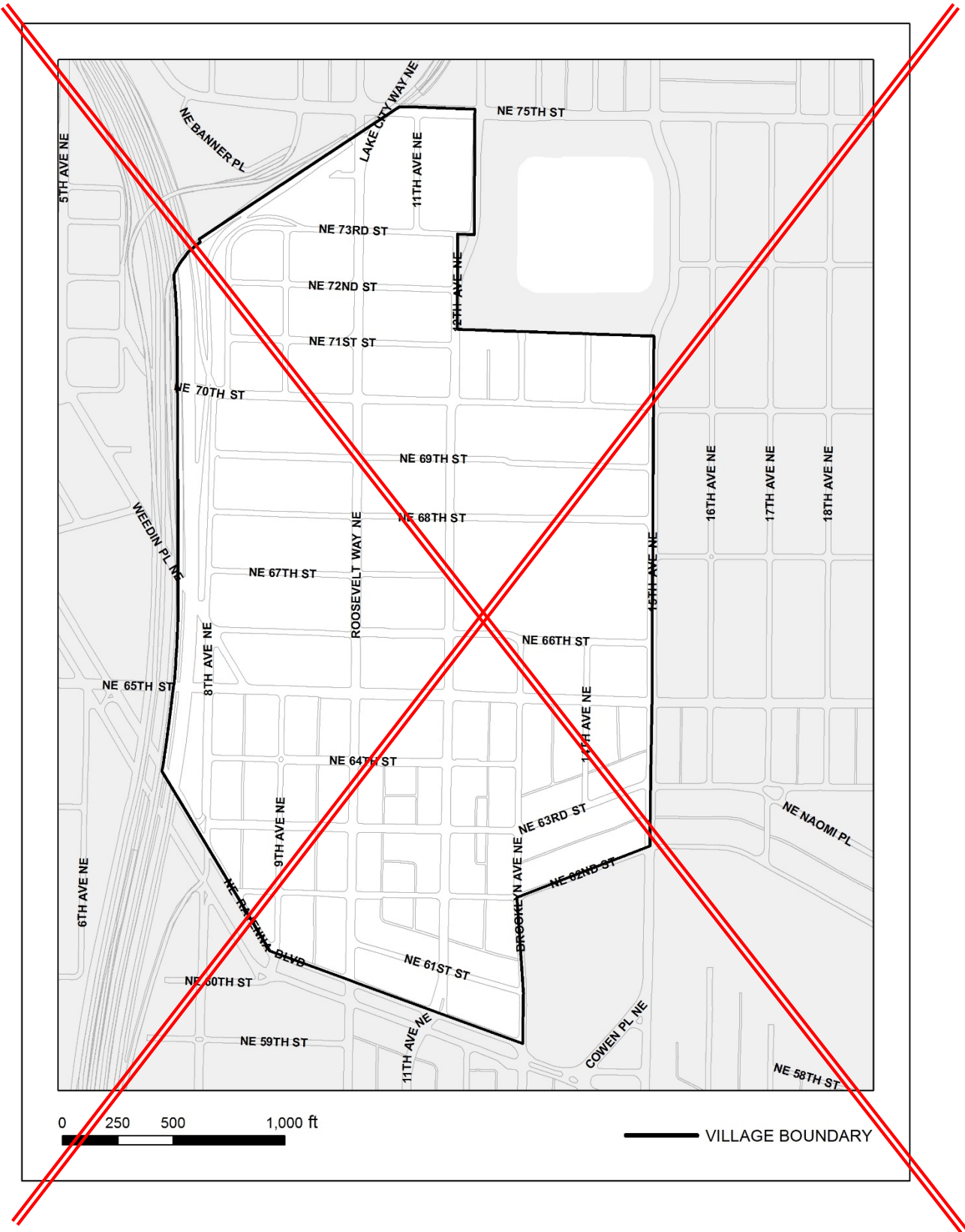
Background:

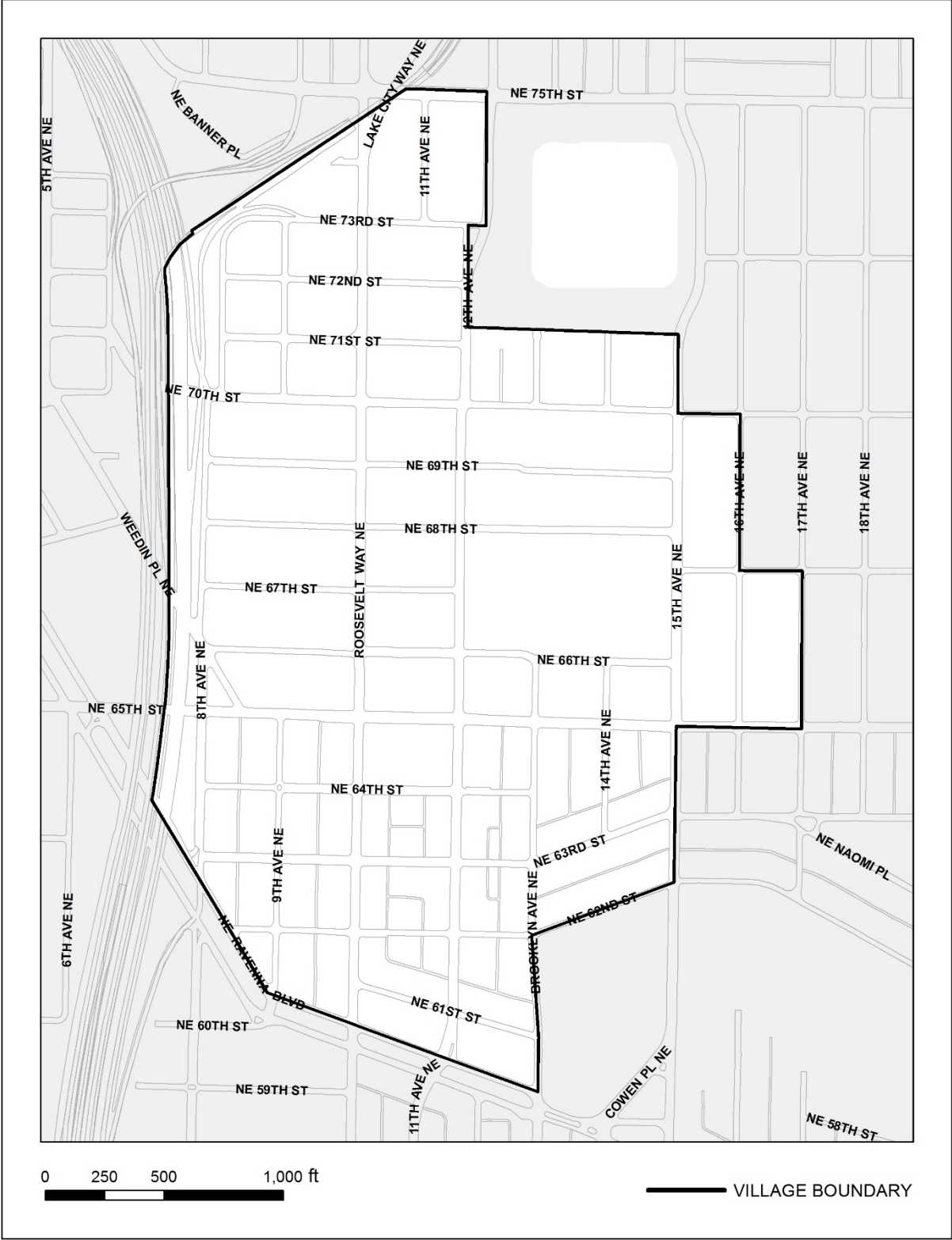
This amendment amends Council Bill 119443 to amend the boundaries of the Roosevelt Residential Urban Village as shown in the Comprehensive Plan. Two maps are amended: a Map in the Neighborhood Plan section of the Comprehensive Plan showing the Roosevelt urban village and the Future Land Use Map (Land Use Figure 1). This version should be moved if the Select Committee adopts amendment 4-4a or 4-4b removing the Ravenna-Cowen Park Historic District from the Roosevelt Residential Urban Village.

Note: Additional maps may need to be amended to reflect this change in the Comprehensive Plan and the Land Use Code. Those additional changes will be made at a future Council meeting, prior to the Council's final vote.

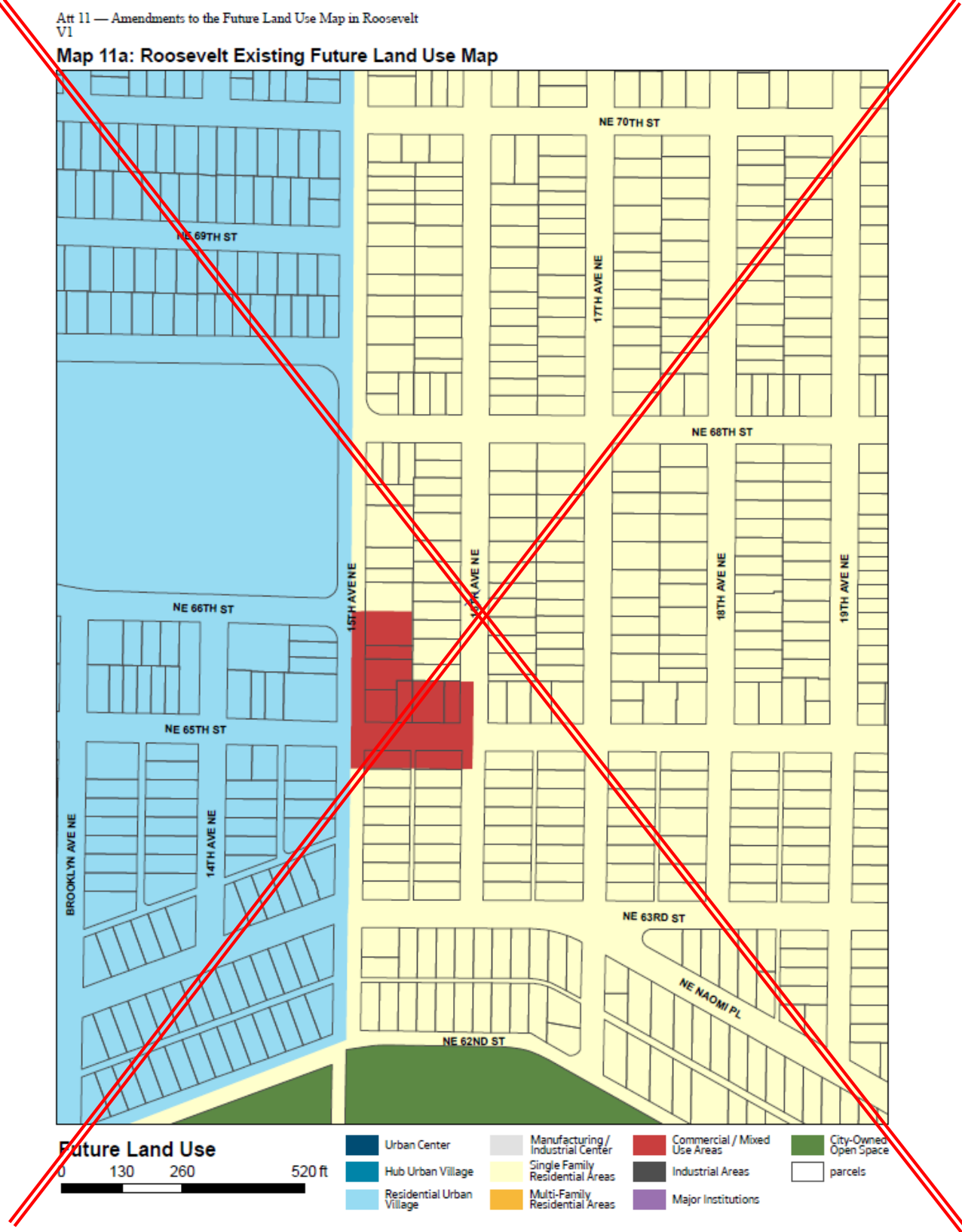
Amendments

Amend Attachment 2 to Council Bill 119443 to replace the map of the Roosevelt Residential Urban Village as follows:



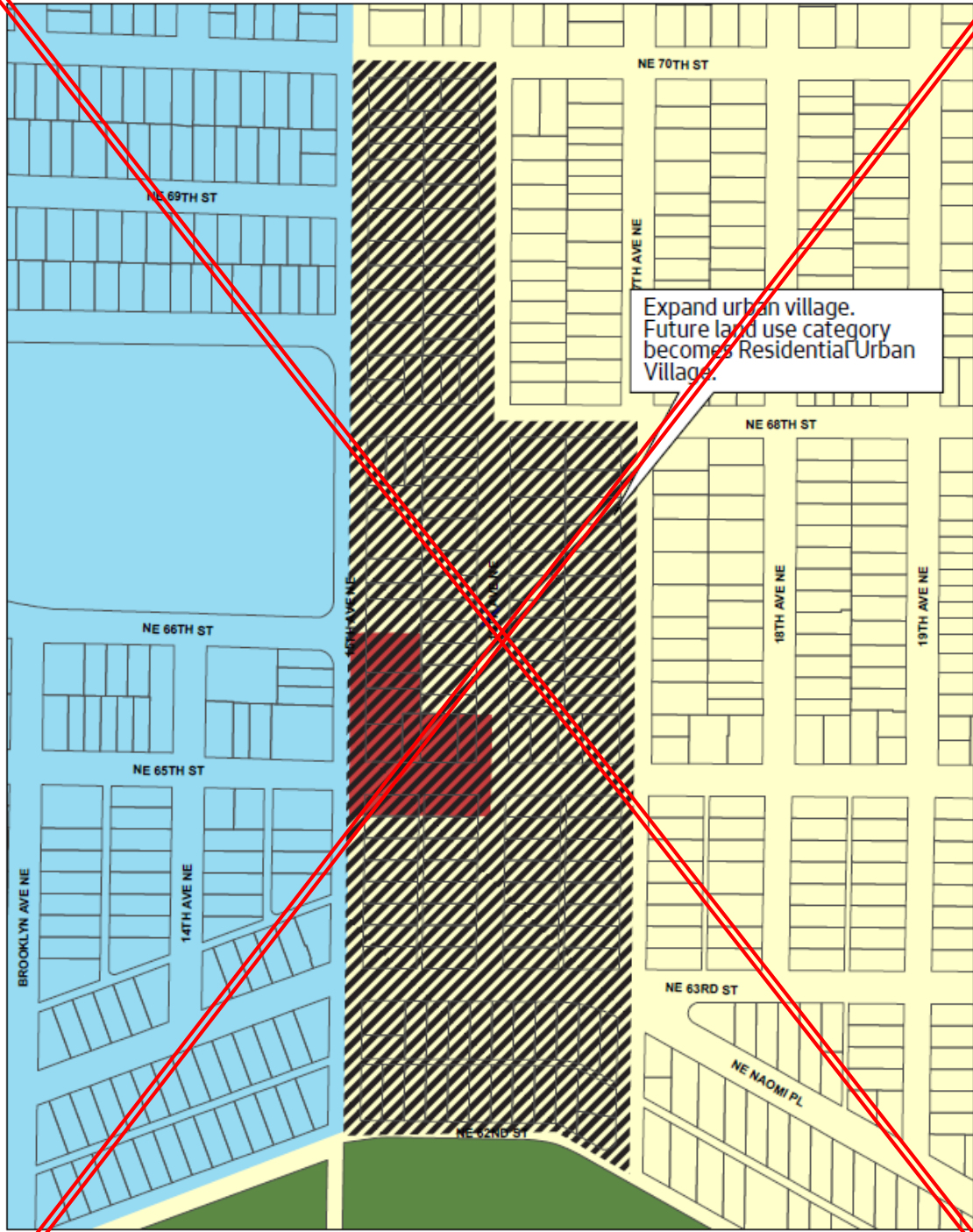


Replace attachment 11 to Council Bill 119443 to show amendments to the Future Land Use Map related to the Roosevelt Residential Urban Village, as follows:



Att 11 — Amendments to the Future Land Use Map in Roosevelt
V1

Map 11b: Roosevelt Change to Future Land Use Map



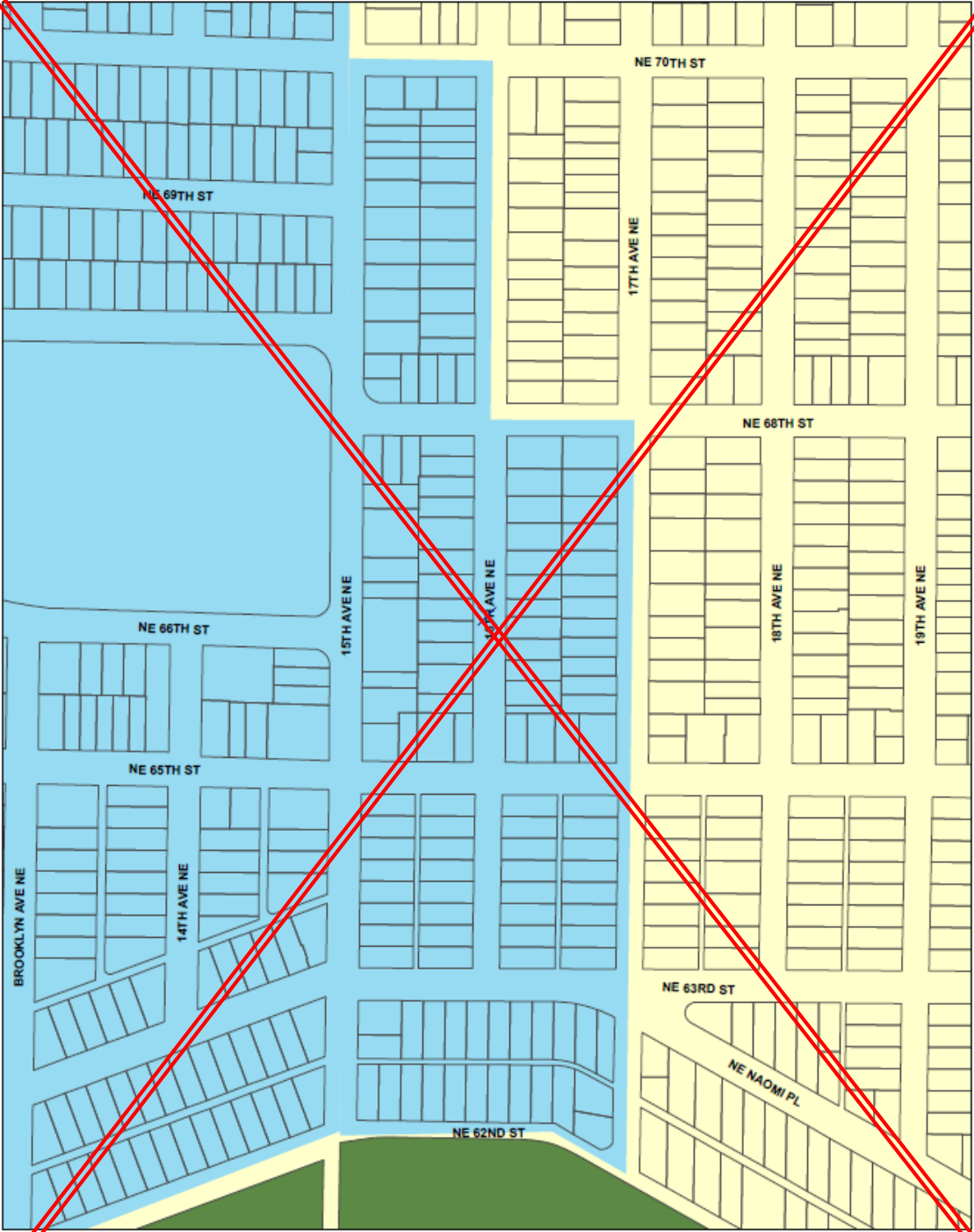
Future Land Use

0 130 260 520 ft

Urban Center	Manufacturing / Industrial Center	Commercial / Mixed Use Areas	City-Owned Open Space
Hub Urban Village	Single Family Residential Areas	Industrial Areas	parcels
Residential Urban Village	Multi-Family Residential Areas	Major Institutions	

Att 11 — Amendments to the Future Land Use Map in Roosevelt
V1

Map 11c: Roosevelt Updated Future Land Use Map



Future Land Use

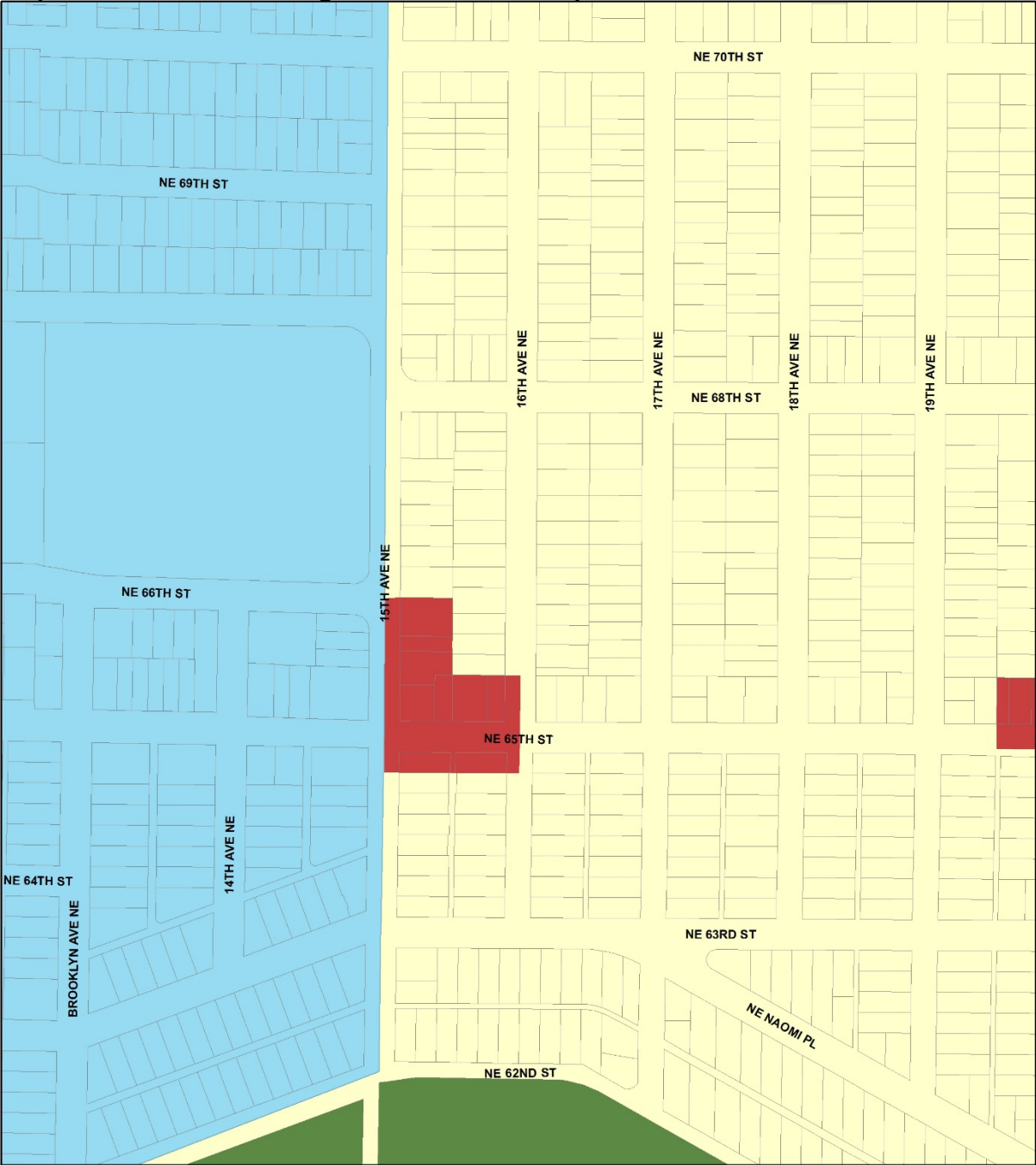
0 130 260 520 ft




- | | | | |
|---------------------------|-----------------------------------|------------------------------|-----------------------|
| Urban Center | Manufacturing / Industrial Center | Commercial / Mixed Use Areas | City-Owned Open Space |
| Hub Urban Village | Single Family Residential Areas | Industrial Areas | parcels |
| Residential Urban Village | Multi-Family Residential Areas | Major Institutions | |

Att 11 - Amendments to the Future Land Use Map in Roosevelt
V2

Map 11a: Roosevelt Existing Future Land Use Map



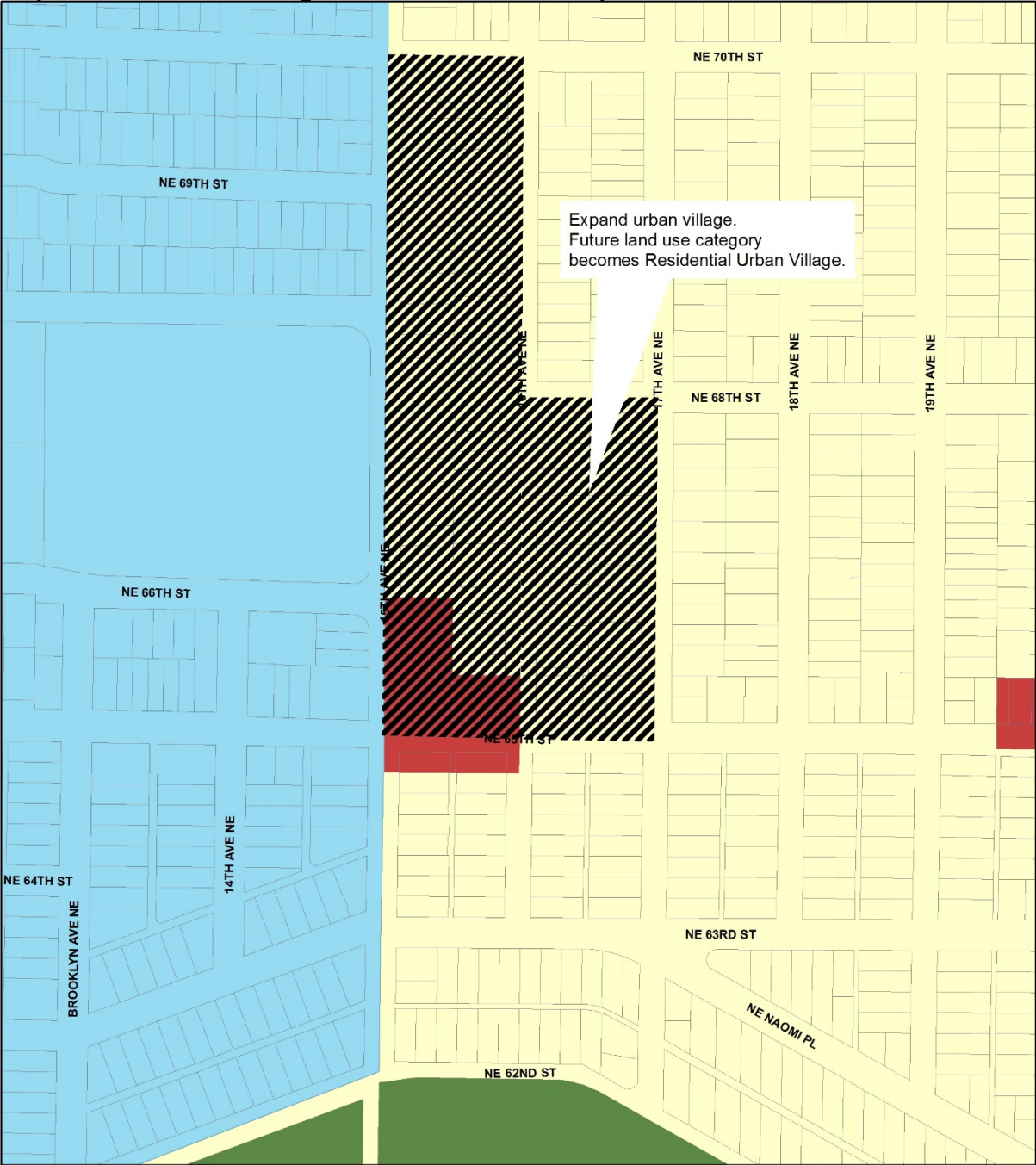
Future Land Use




- | | | | |
|----------------------------|-----------------------------------|--------------------------------|-----------------------|
| Urban Center | Manufacturing / Industrial Center | Multi-Family Residential Areas | Major Institutions |
| Hub Urban Village | Single Family Residential Areas | Commercial / Mixed Use Areas | City-Owned Open Space |
| Residential Urban Villages | Parcels | Industrial Areas | Cemetary |

Att 11 - Amendments to the Future Land Use Map in Roosevelt
V2

Map 11b: Roosevelt Change to Future Land Use Map



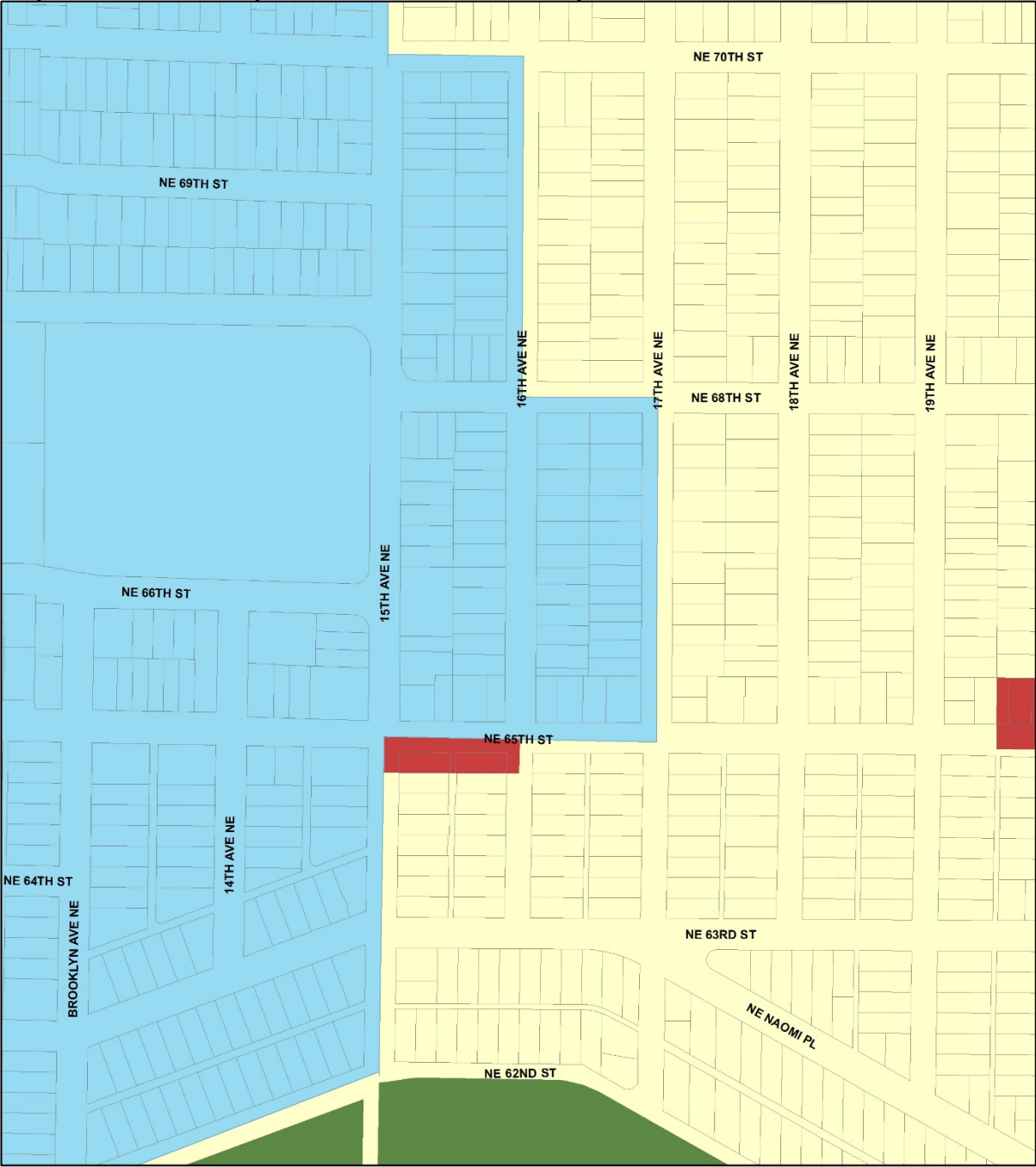
Future Land Use




- Urban Center
- Hub Urban Village
- Residential Urban Village
- Manufacturing / Industrial Center
- Single Family Residential Areas
- Parcels
- Multi-Family Residential Areas
- Commercial / Mixed Use Areas
- Industrial Areas
- Major Institutions
- City-Owned Open Space
- Cemetary

Att 11 - Amendments to the Future Land Use Map in Roosevelt
V2

Map 11c: Roosevelt Updated Future Land Use Map



Future Land Use



- | | | | |
|---------------------------|-----------------------------------|--------------------------------|-----------------------|
| Urban Center | Manufacturing / Industrial Center | Multi-Family Residential Areas | Major Institutions |
| Hub Urban Village | Single Family Residential Areas | Commercial / Mixed Use Areas | City-Owned Open Space |
| Residential Urban Village | Parcels | Industrial Areas | Cemetary |

Amendment D5c: Amend the boundary of the Roosevelt Residential Urban Village related to the block between 16th and 17th avenues NE south of NE 68th Street

Primary Sponsor: Councilmember Johnson

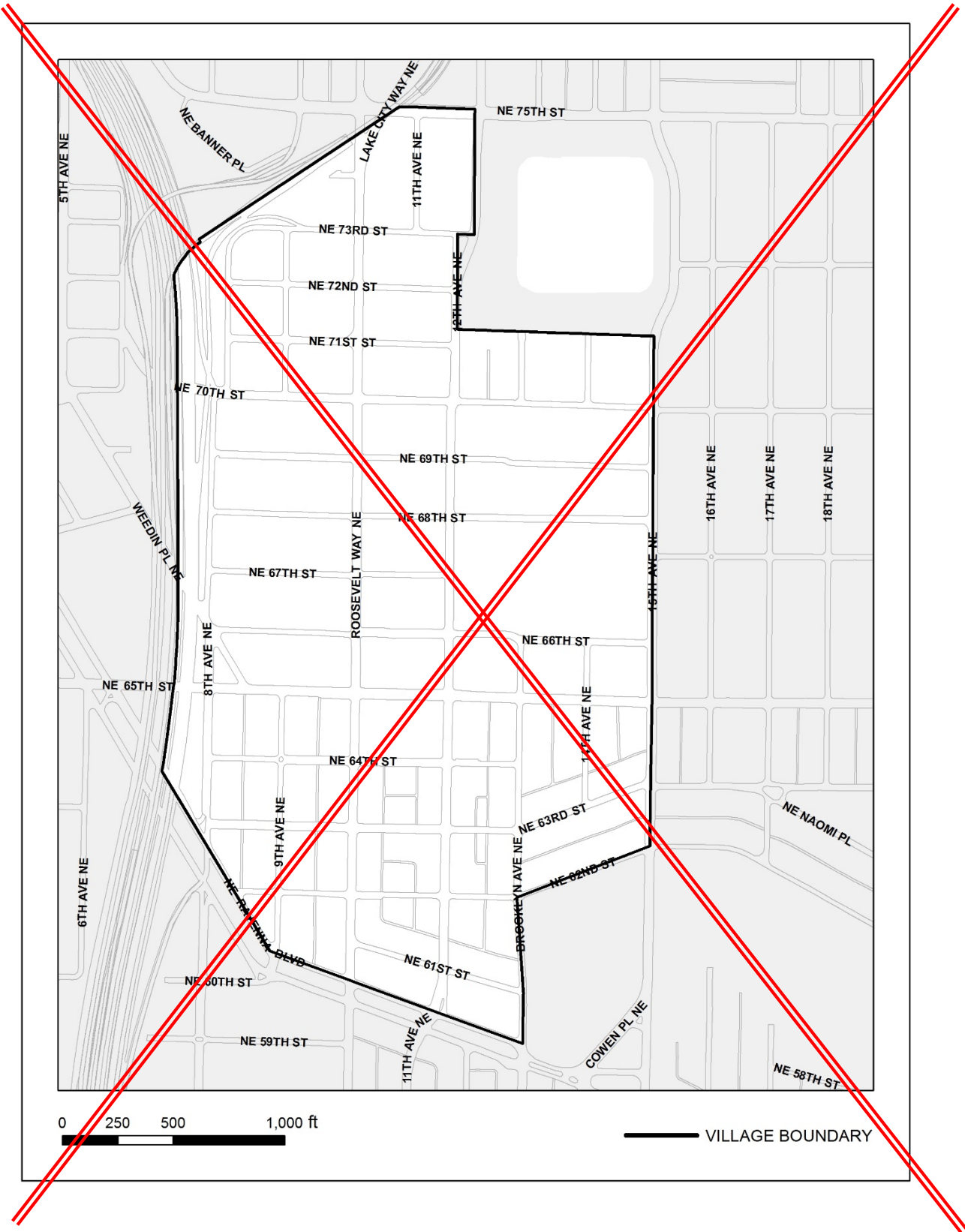
Background:

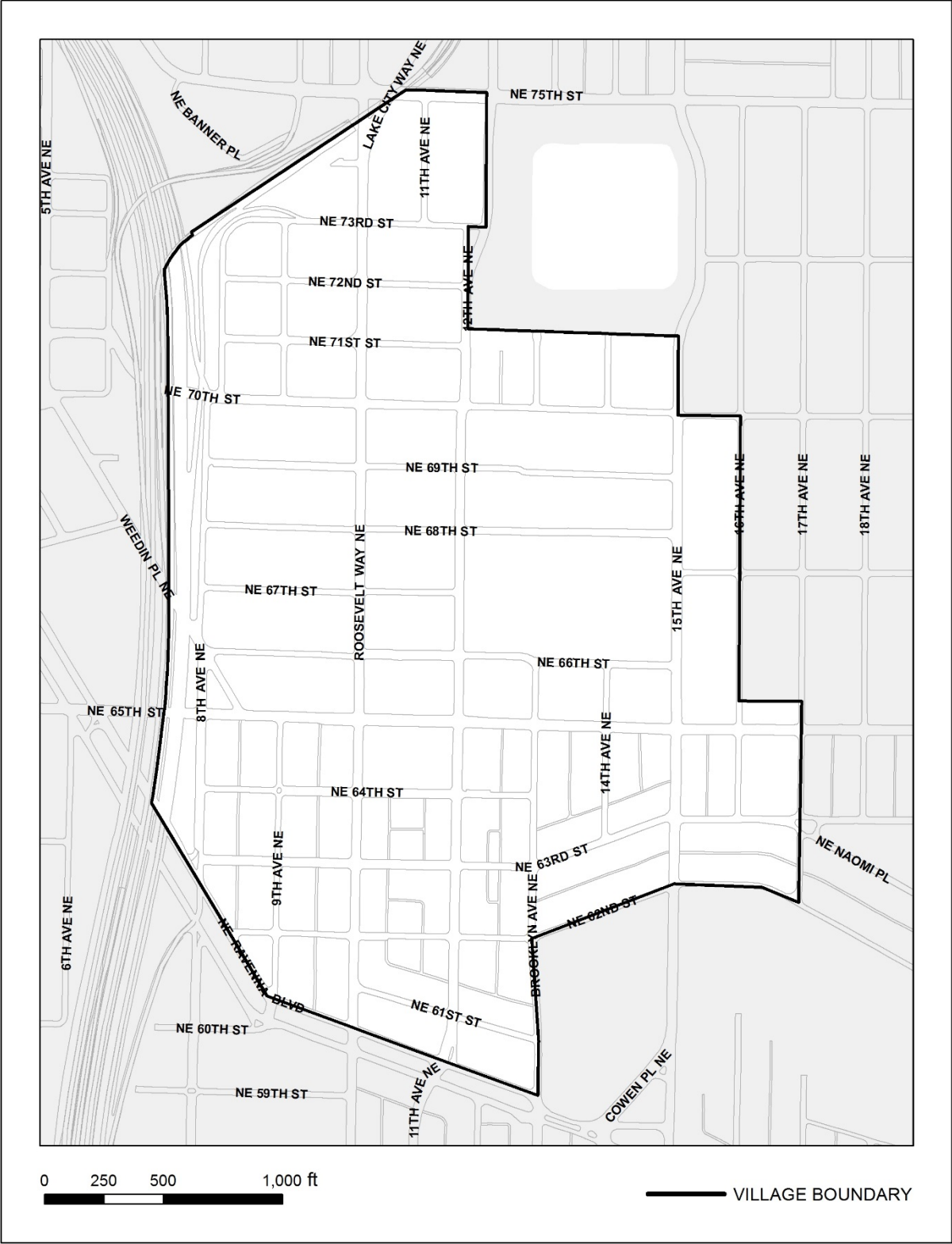
This amendment amends Council Bill 119443 to amend the boundaries of the Roosevelt Residential Urban Village as shown in the Comprehensive Plan. Two maps are amended: a Map in the Neighborhood Plan section of the Comprehensive Plan showing the Roosevelt urban village and the Future Land Use Map (Land Use Figure 1). This version should be moved if the Select Committee adopts amendment amendment 4-19 to not include an area between 16th and 17th avenues NE south of NE 68th Street in the Roosevelt urban village.

Note: Additional maps may need to be amended to reflect this change in the Comprehensive Plan and the Land Use Code. Those additional changes will be made at a future Council meeting, prior to the Council's final vote.

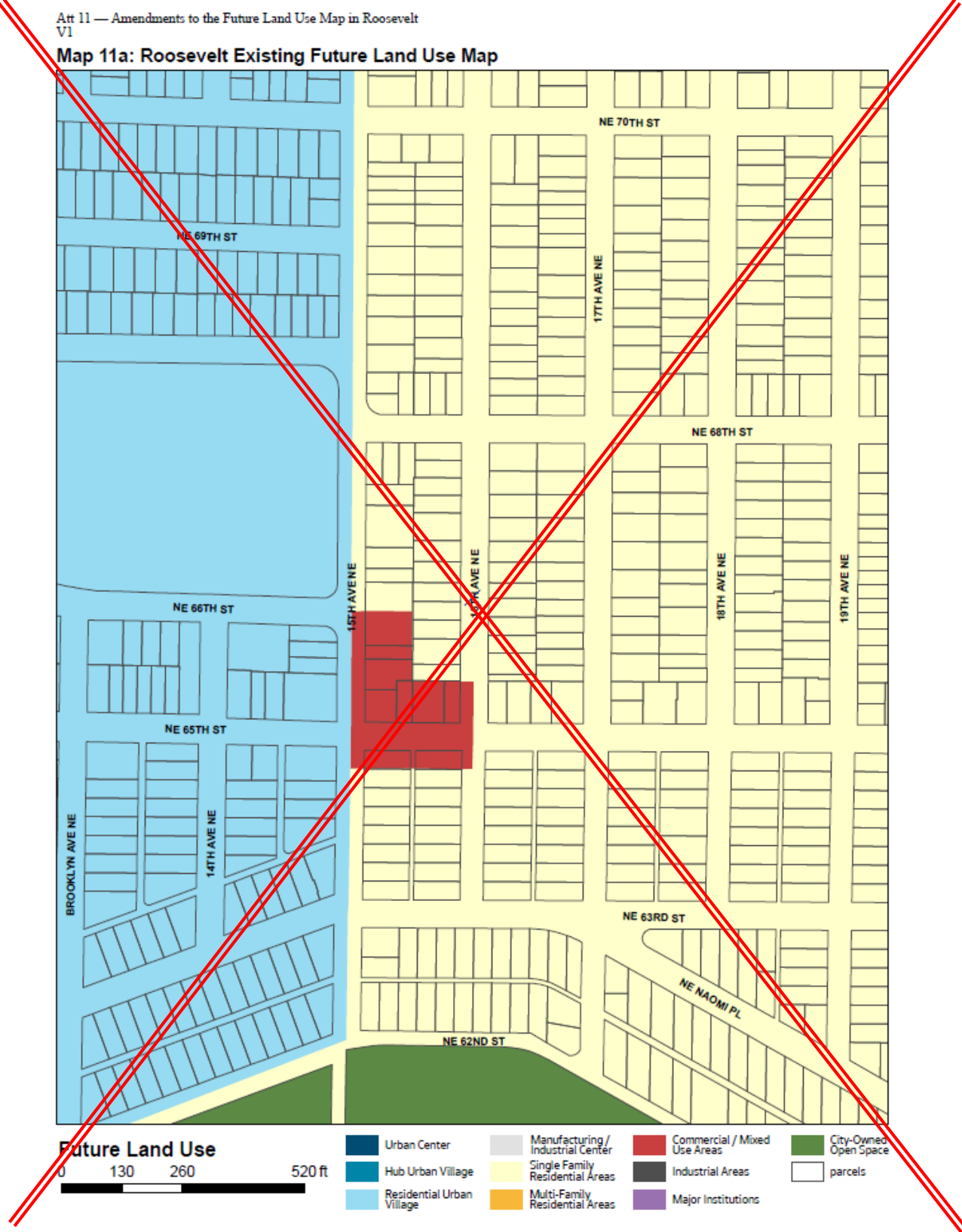
Amendments

Amend Attachment 2 to Council Bill 119443 to replace the map of the Roosevelt Residential Urban Village as follows:



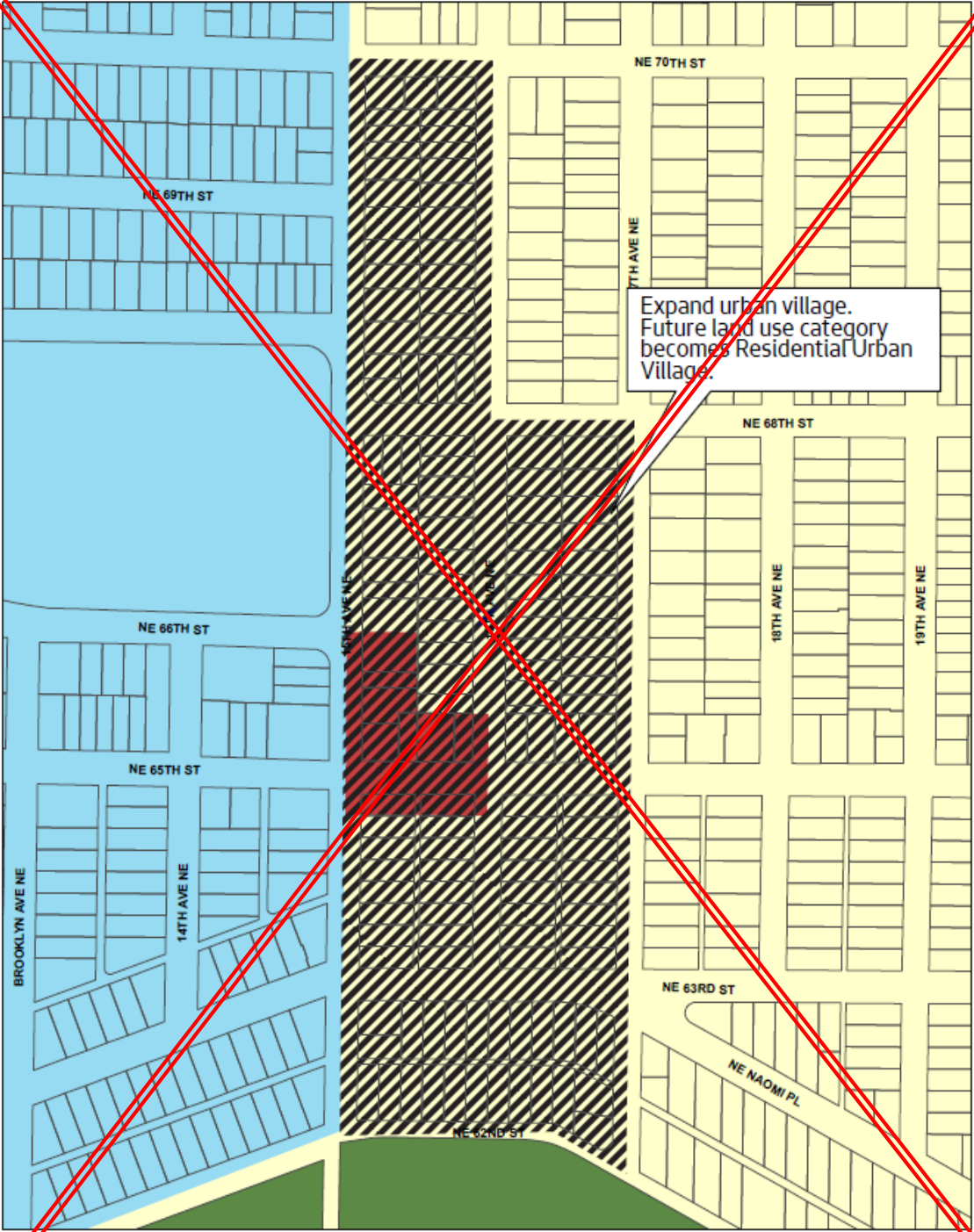


Replace attachment 11 to Council Bill 119443 to show amendments to the Future Land Use Map related to the Roosevelt Residential Urban Village, as follows:



Att 11 — Amendments to the Future Land Use Map in Roosevelt
V1

Map 11b: Roosevelt Change to Future Land Use Map



Future Land Use

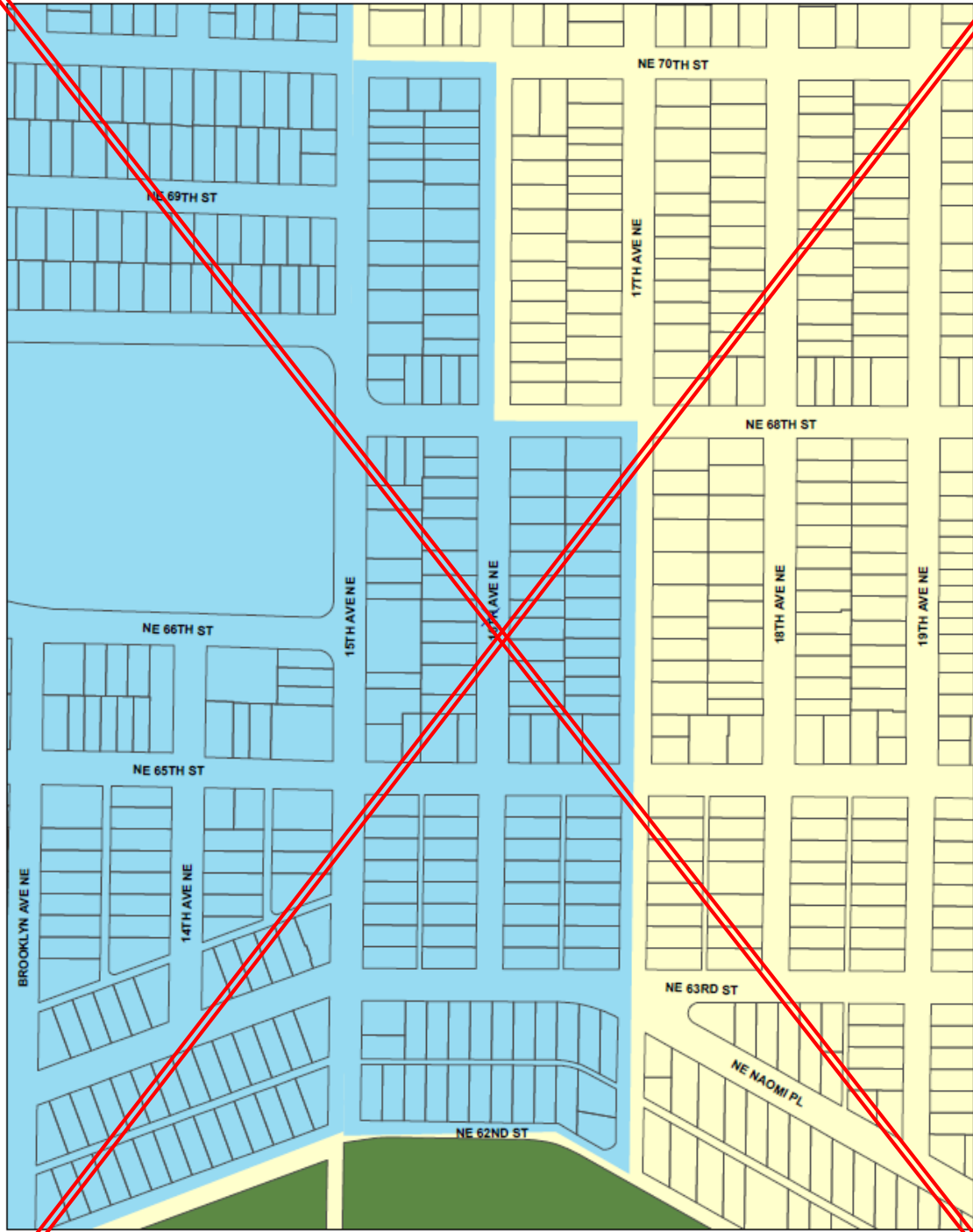
0 130 260 520 ft



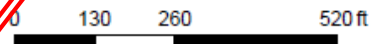
- | | | | |
|---------------------------|-----------------------------------|------------------------------|-----------------------|
| Urban Center | Manufacturing / Industrial Center | Commercial / Mixed Use Areas | City-Owned Open Space |
| Hub Urban Village | Single Family Residential Areas | Industrial Areas | parcels |
| Residential Urban Village | Multi-Family Residential Areas | Major Institutions | |

Att 11 — Amendments to the Future Land Use Map in Roosevelt
V1

Map 11c: Roosevelt Updated Future Land Use Map



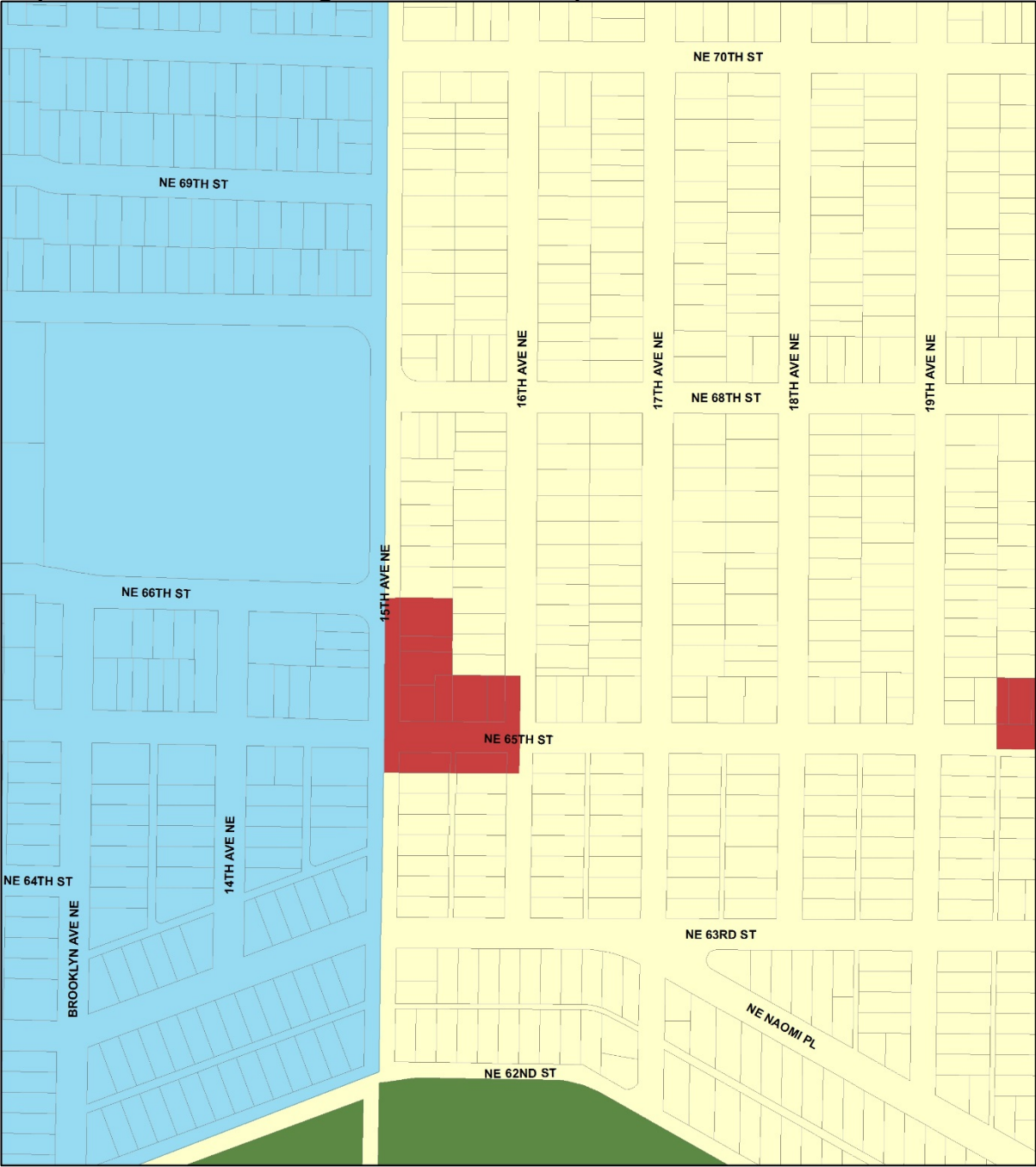
Future Land Use




- | | | | |
|---------------------------|-----------------------------------|------------------------------|-----------------------|
| Urban Center | Manufacturing / Industrial Center | Commercial / Mixed Use Areas | City-Owned Open Space |
| Hub Urban Village | Single Family Residential Areas | Industrial Areas | parcels |
| Residential Urban Village | Multi-Family Residential Areas | Major Institutions | |

Att 11 - Amendments to the Future Land Use Map in Roosevelt
V2

Map 11a: Roosevelt Existing Future Land Use Map



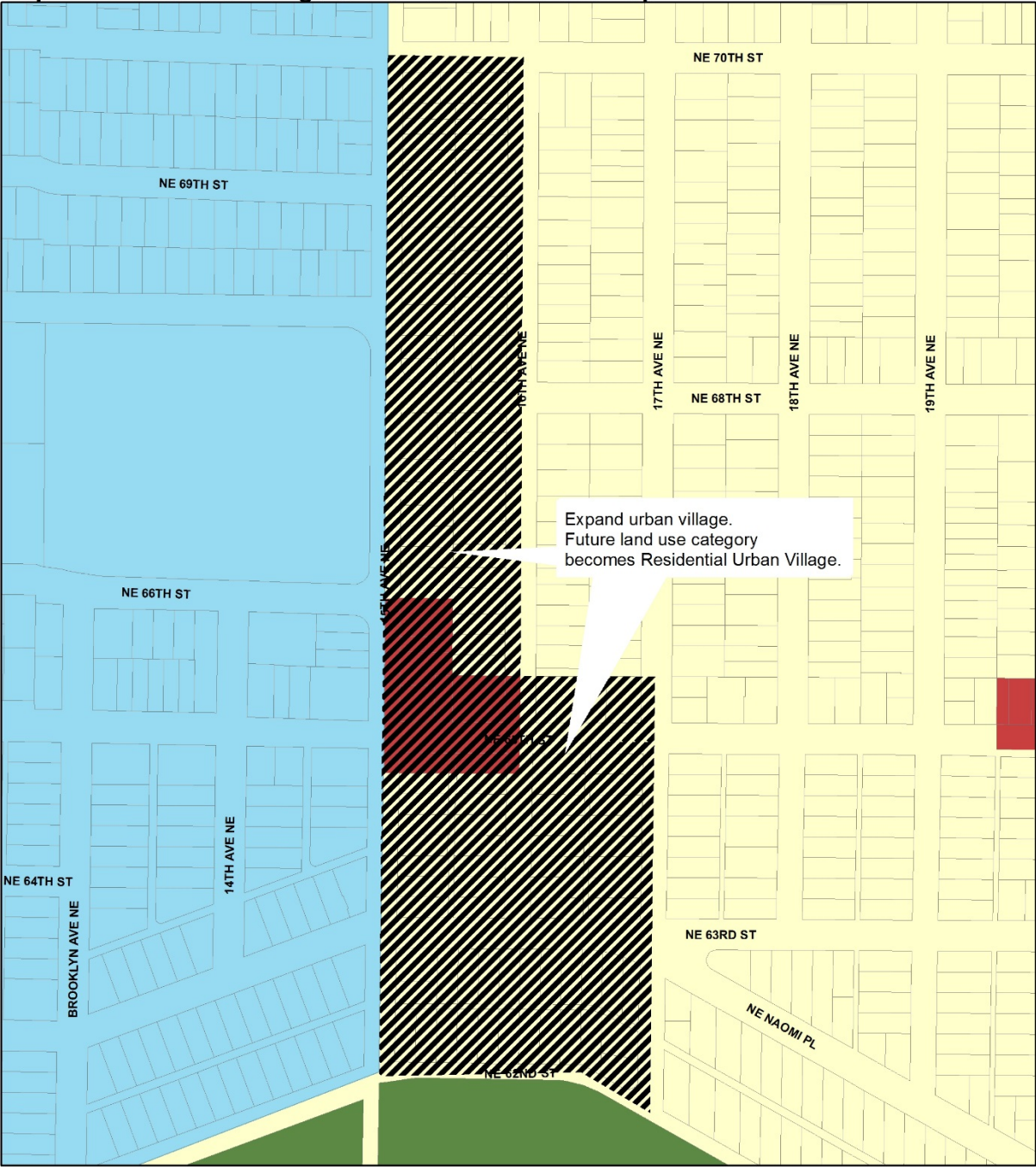
Future Land Use




- | | | | |
|----------------------------|-----------------------------------|--------------------------------|-----------------------|
| Urban Center | Manufacturing / Industrial Center | Multi-Family Residential Areas | Major Institutions |
| Hub Urban Village | Single Family Residential Areas | Commercial / Mixed Use Areas | City-Owned Open Space |
| Residential Urban Villages | Parcels | Industrial Areas | Cemetary |

Att 11 - Amendments to the Future Land Use Map in Roosevelt
V2

Map 11b: Roosevelt Change to the Future Land Use Map



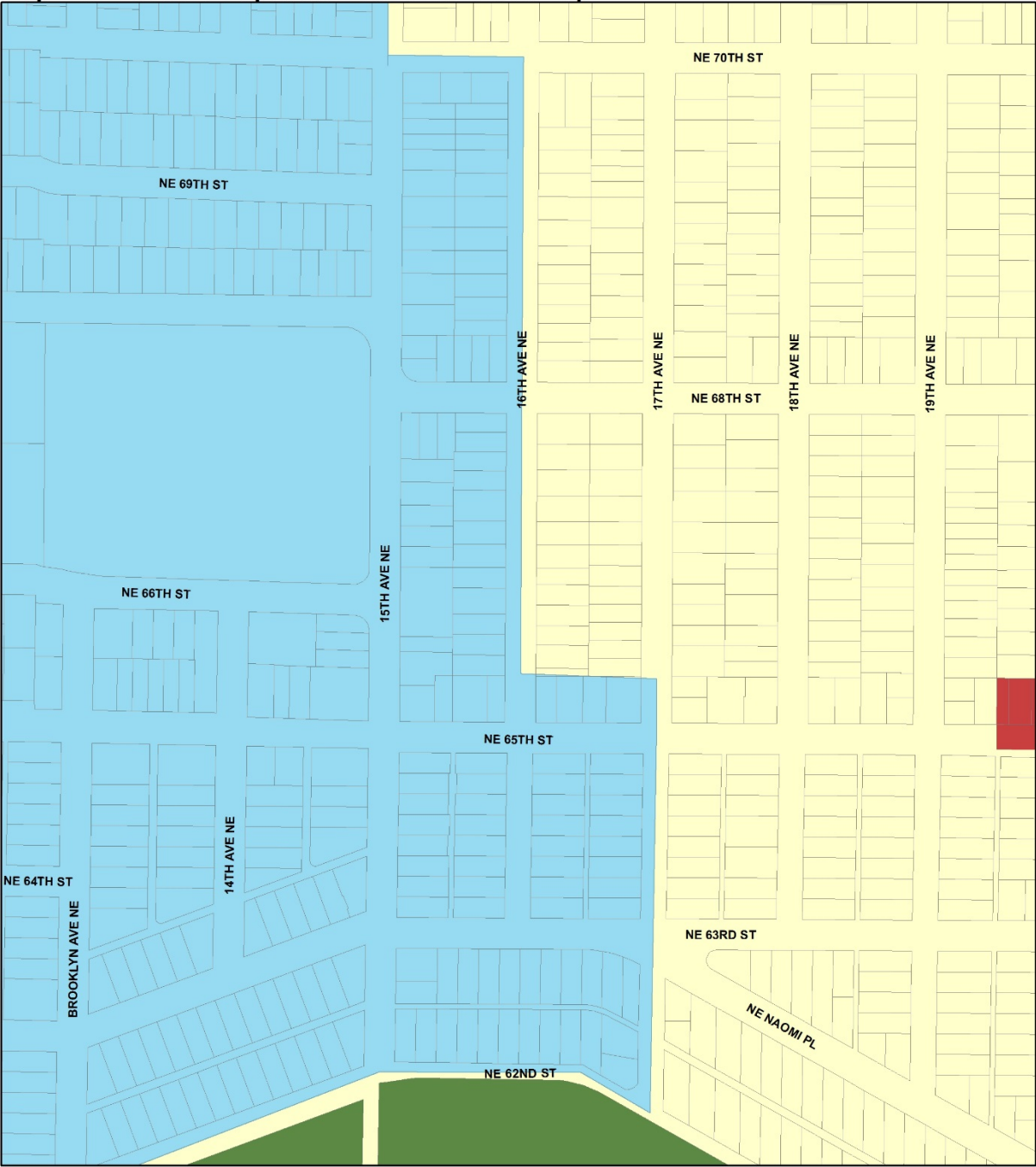
Future Land Use




- Urban Center
- Hub Urban Village
- Residential Urban Village
- Manufacturing / Industrial Center
- Single Family Residential Areas
- Parcels
- Multi-Family Residential Areas
- Commercial / Mixed Use Areas
- Industrial Areas
- Major Institutions
- City-Owned Open Space
- Cemetary

Att 11 - Amendments to the Future Land Use Map in Roosevelt
V2

Map 11c: Roosevelt Updated Future Land Use Map



Future Land Use



- | | | | |
|---------------------------|-----------------------------------|--------------------------------|-----------------------|
| Urban Center | Manufacturing / Industrial Center | Multi-Family Residential Areas | Major Institutions |
| Hub Urban Village | Single Family Residential Areas | Commercial / Mixed Use Areas | City-Owned Open Space |
| Residential Urban Village | Parcels | Industrial Areas | Cemetary |

Amendment D5c: Amend the boundary of the Roosevelt Residential Urban Village related to the Ravenna-Cowen Park Historic District and the block between 16th and 17th avenues NE south of NE 68th Street

Primary Sponsor: Councilmember Johnson

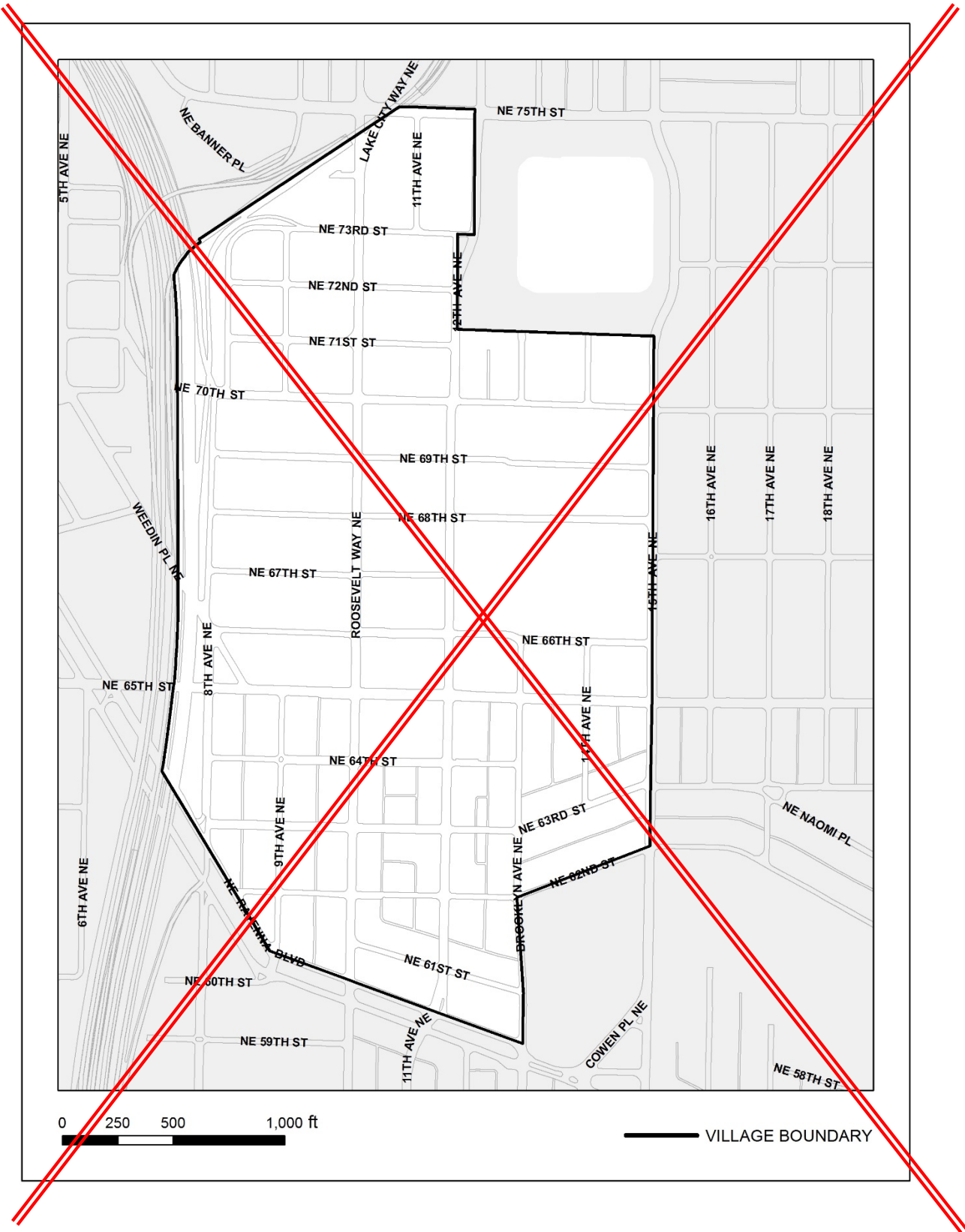
Background:

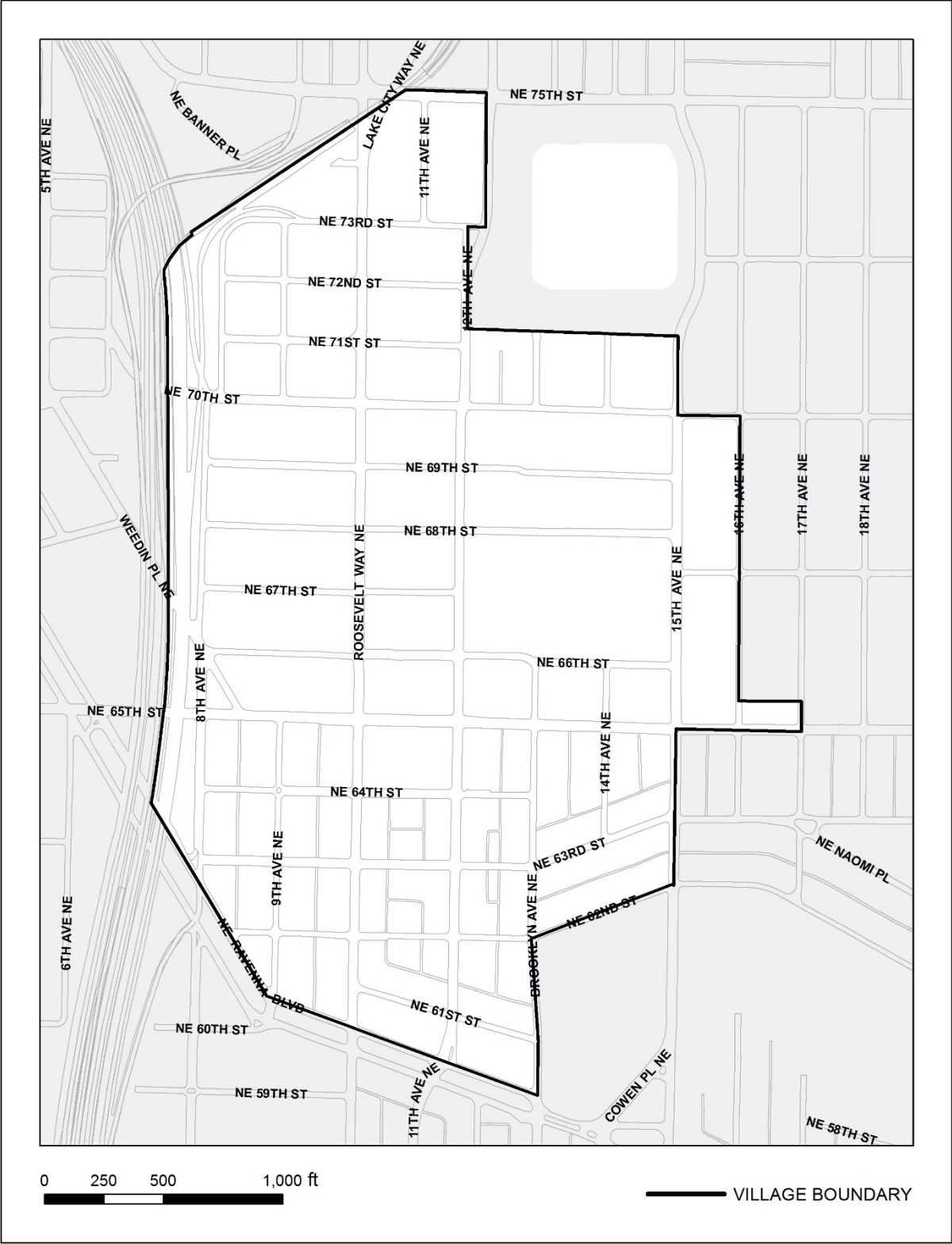
This amendment amends Council Bill 119443 to amend the boundaries of the Roosevelt Residential Urban Village as shown in the Comprehensive Plan. Two maps are amended: a Map in the Neighborhood Plan section of the Comprehensive Plan showing the Roosevelt urban village and the Future Land Use Map (Land Use Figure 1). This version should be moved if the Select Committee adopts amendment 4-4a or 4-4b removing the Ravenna-Cowen Park Historic District from the Roosevelt Residential Urban Village and amendment 4-19 to not include an area between 16th and 17th avenues NE south of NE 68th Street in the Roosevelt urban village.

Note: Additional maps may need to be amended to reflect this change in the Comprehensive Plan and the Land Use Code. Those additional changes will be made at a future Council meeting, prior to the Council's final vote.

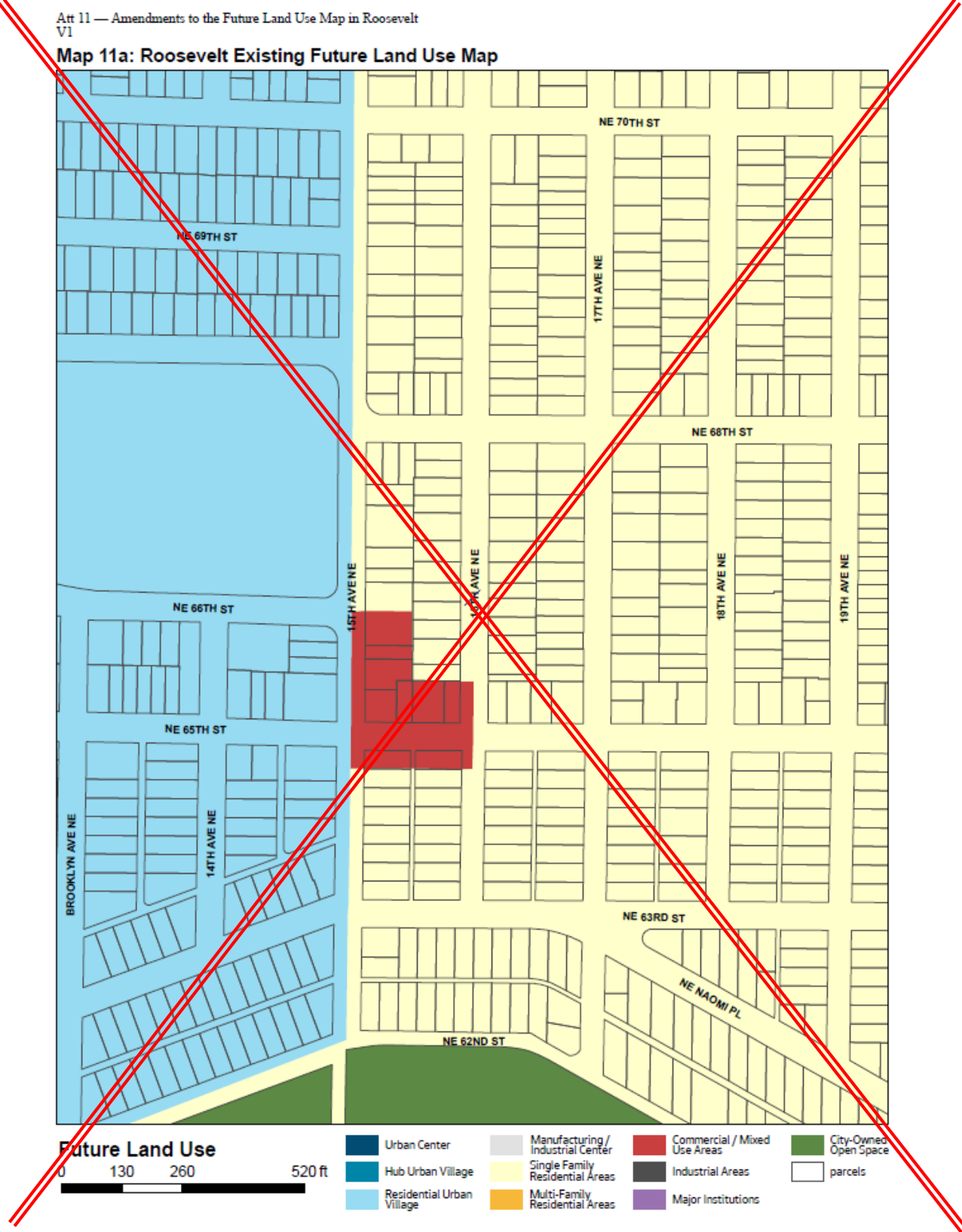
Amendments

Amend Attachment 2 to Council Bill 119443 to replace the map of the Roosevelt Residential Urban Village as follows:



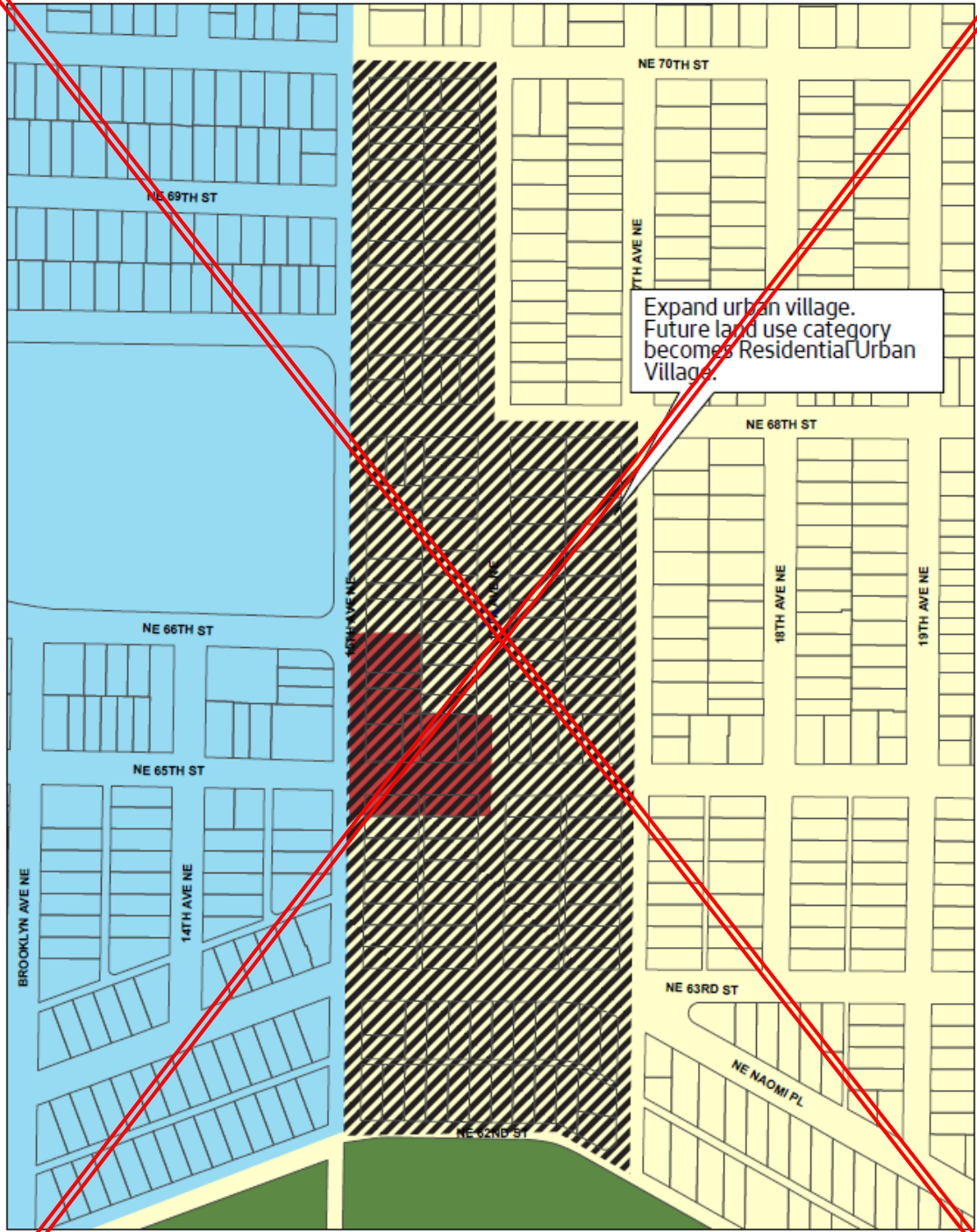


Replace attachment 11 to Council Bill 119443 to show amendments to the Future Land Use Map related to the Roosevelt Residential Urban Village, as follows:



Att 11 — Amendments to the Future Land Use Map in Roosevelt
V1

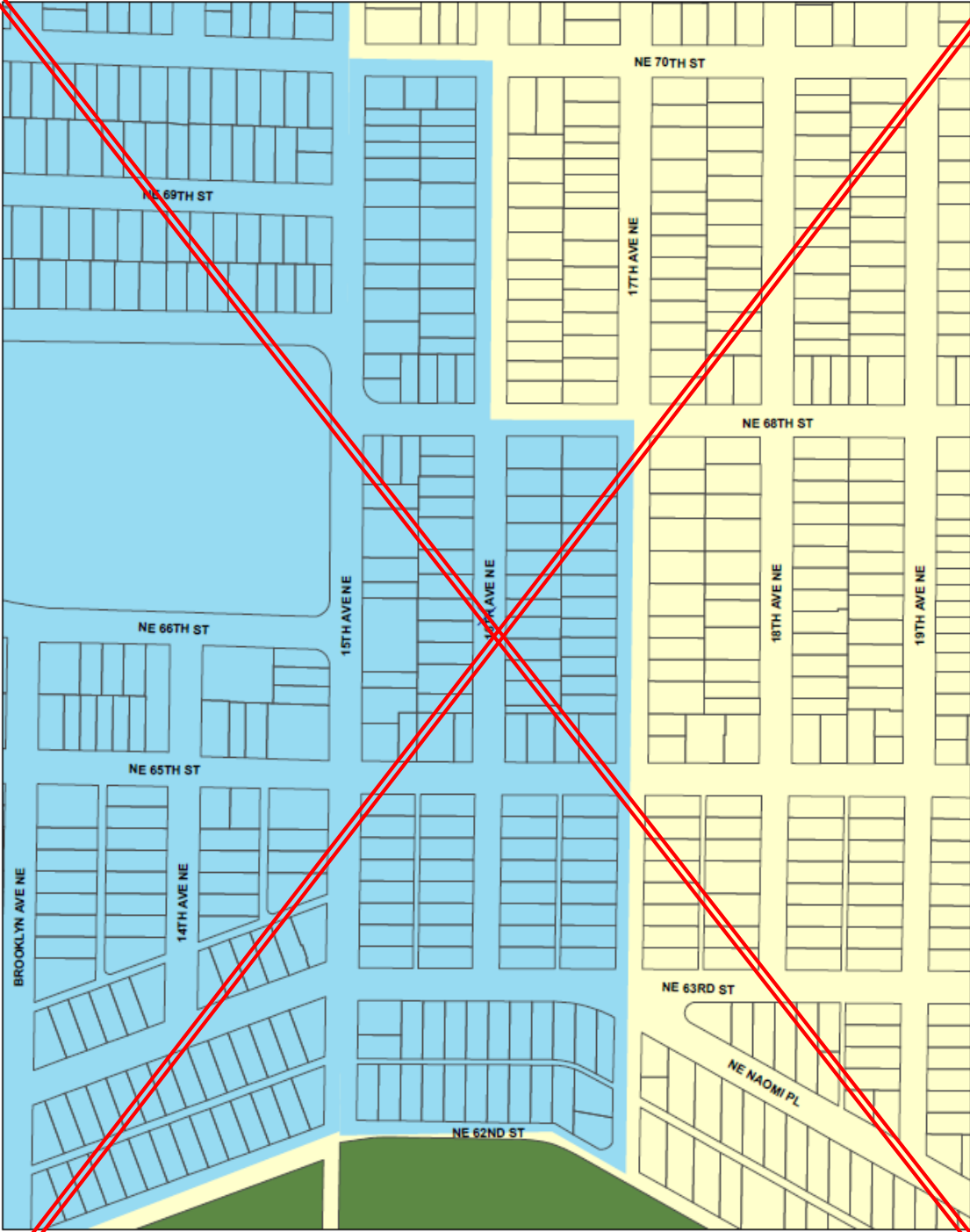
Map 11b: Roosevelt Change to Future Land Use Map



- | | | | |
|---------------------------|-----------------------------------|------------------------------|-----------------------|
| Urban Center | Manufacturing / Industrial Center | Commercial / Mixed Use Areas | City-Owned Open Space |
| Hub Urban Village | Single Family Residential Areas | Industrial Areas | parcels |
| Residential Urban Village | Multi-Family Residential Areas | Major Institutions | |

Att 11 — Amendments to the Future Land Use Map in Roosevelt
V1

Map 11c: Roosevelt Updated Future Land Use Map



Future Land Use

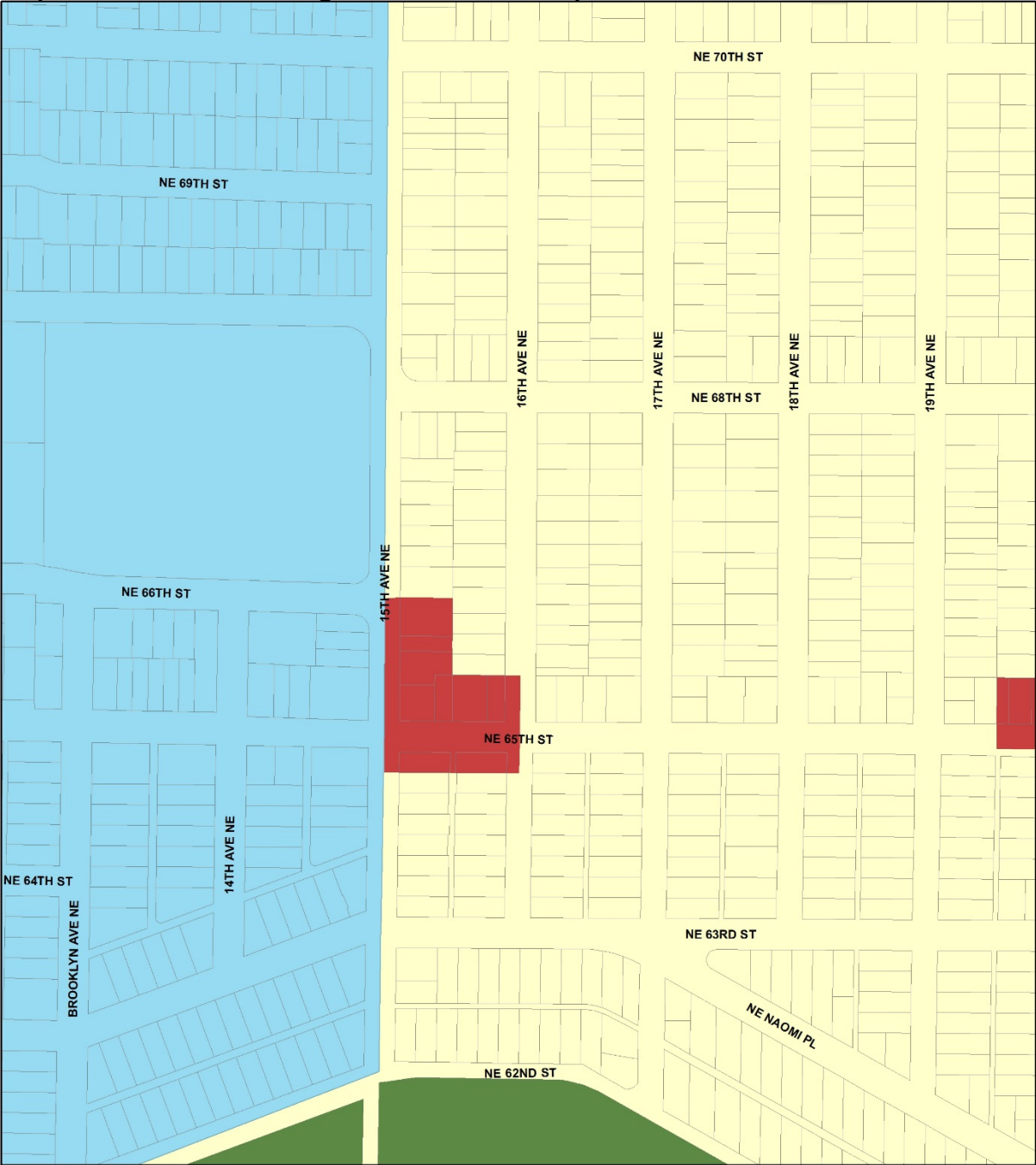
0 130 260 520 ft




- | | | | |
|---------------------------|-----------------------------------|------------------------------|-----------------------|
| Urban Center | Manufacturing / Industrial Center | Commercial / Mixed Use Areas | City-Owned Open Space |
| Hub Urban Village | Single Family Residential Areas | Industrial Areas | parcels |
| Residential Urban Village | Multi-Family Residential Areas | Major Institutions | |

Att 11 - Amendments to the Future Land Use Map in Roosevelt
V2

Map 11a: Roosevelt Existing Future Land Use Map



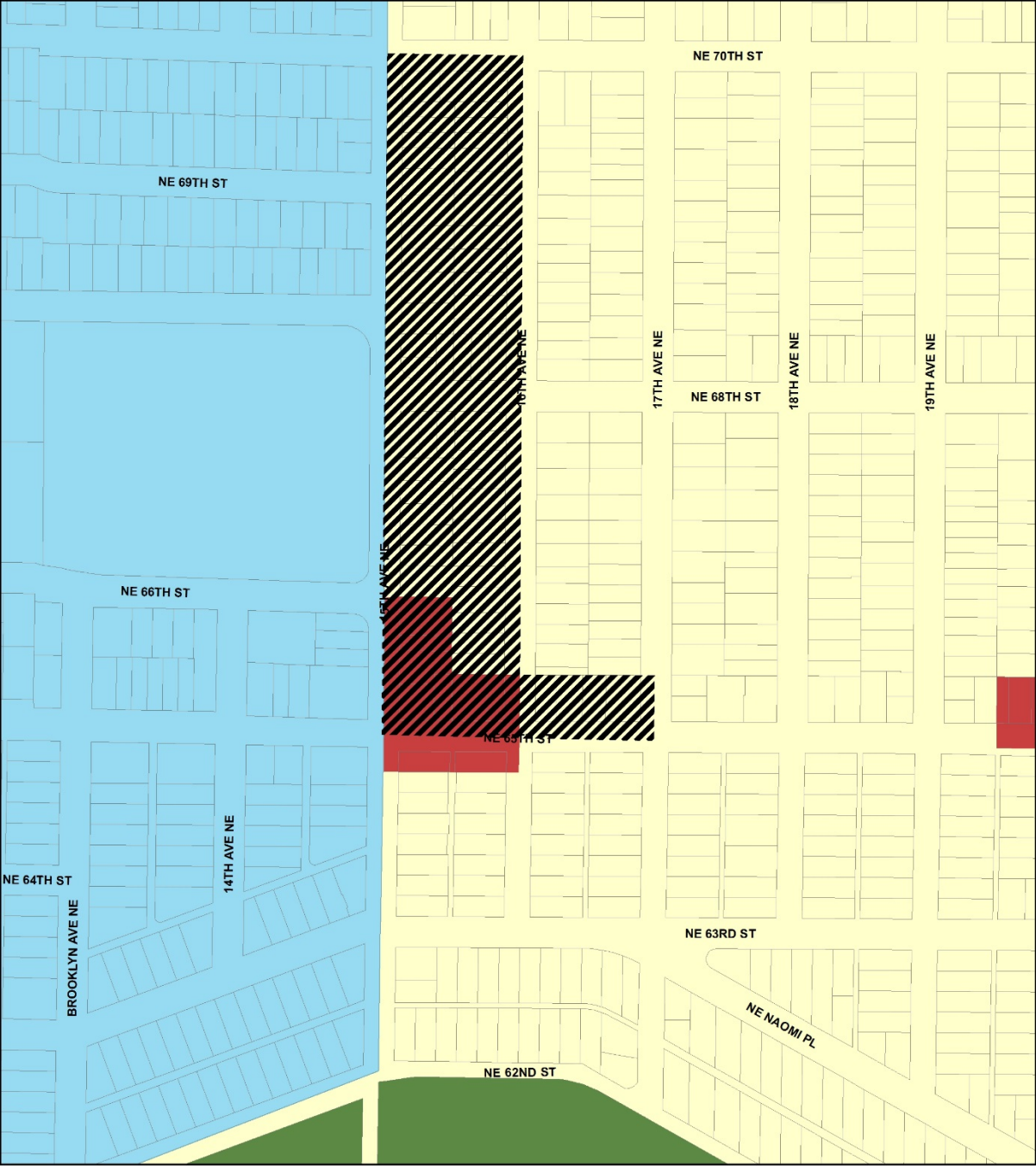
Future Land Use




- | | | | |
|---------------------------|-----------------------------------|--------------------------------|-----------------------|
| Urban Center | Manufacturing / Industrial Center | Multi-Family Residential Areas | Major Institutions |
| Hub Urban Village | Single Family Residential Areas | Commercial / Mixed Use Areas | City-Owned Open Space |
| Residential Urban Village | Parcels | Industrial Areas | Cemetary |

Att 11 - Amendments to the Future Land Use Map in Roosevelt
V2

Map 11b: Roosevelt Change to Future Land Use Map



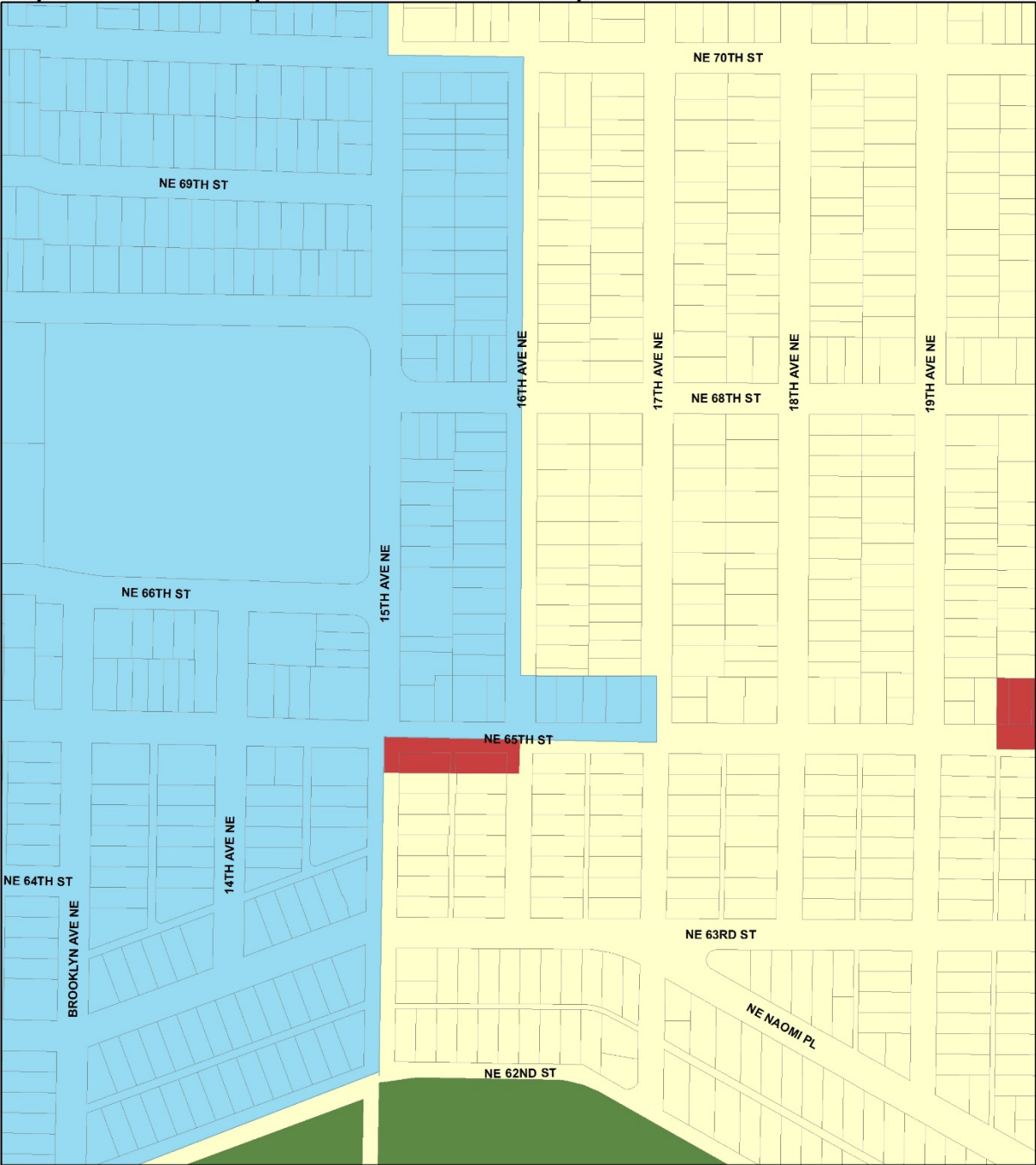
Future Land Use




- Urban Center
- Hub Urban Village
- Residential Urban Village
- Manufacturing / Industrial Center
- Single Family Residential Areas
- Parcels
- Multi-Family Residential Areas
- Commercial / Mixed Use Areas
- Industrial Areas
- Major Institutions
- City-Owned Open Space
- Cemetary

Att 11 - Amendments to the Future Land Use Map in Roosevelt
V2

Map 11c: Roosevelt Updated Future Land Use Map



Future Land Use



- Urban Center
- Hub Urban Village
- Residential Urban Village
- Parcels
- Manufacturing / Industrial Center
- Single Family Residential Areas
- Multi-Family Residential Areas
- Commercial / Mixed Use Areas
- Industrial Areas
- Major Institutions
- City-Owned Open Space
- Cemetary