

Lynnwood Link Resolution & Ordinance



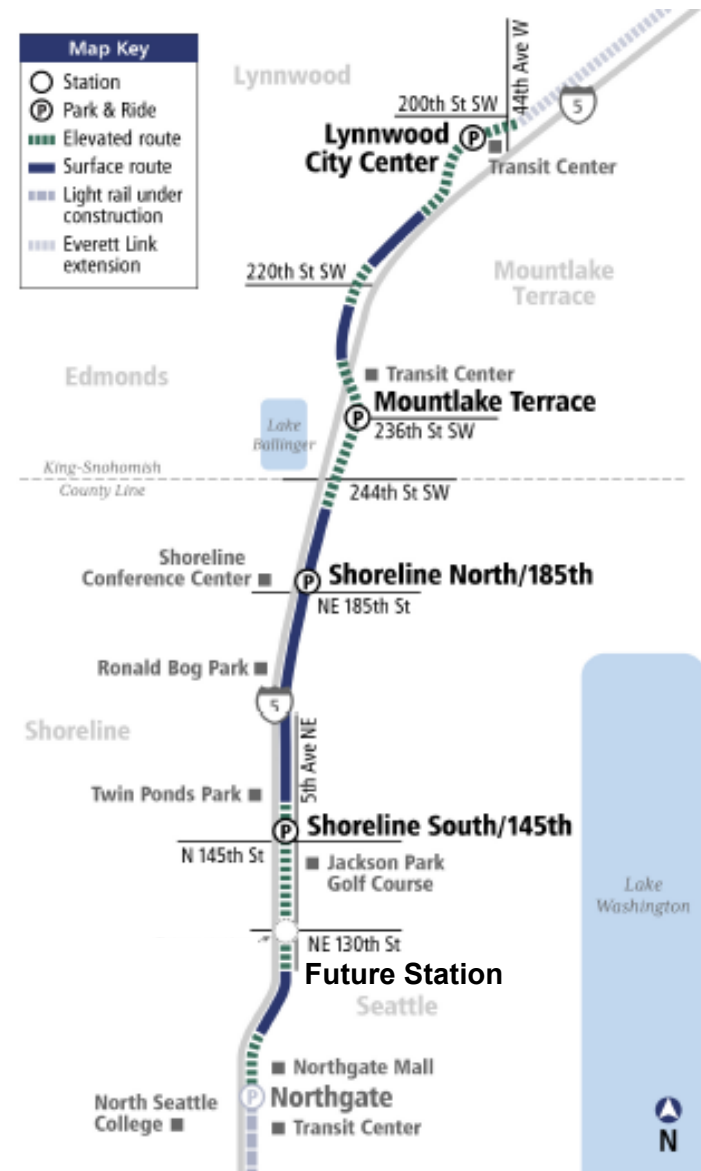
Seattle City Council Sustainability & Transportation Committee

Jon Layzer, Ayelet Ezran, John Evans

December 5, 2017

Lynnwood Link Background

- 8.5 miles from Northgate to Lynnwood, (~2 miles in City of Seattle)
- Mix of elevated & at-grade guideway
- Stations in Final Design:
 - NE 145th Street
 - NE 185th Street
 - Mountlake Terrace
 - Lynnwood Transit Center



Lynnwood Link Background

Project milestones

We are here



Subject to change



Early design of the Shoreline South/145th Station

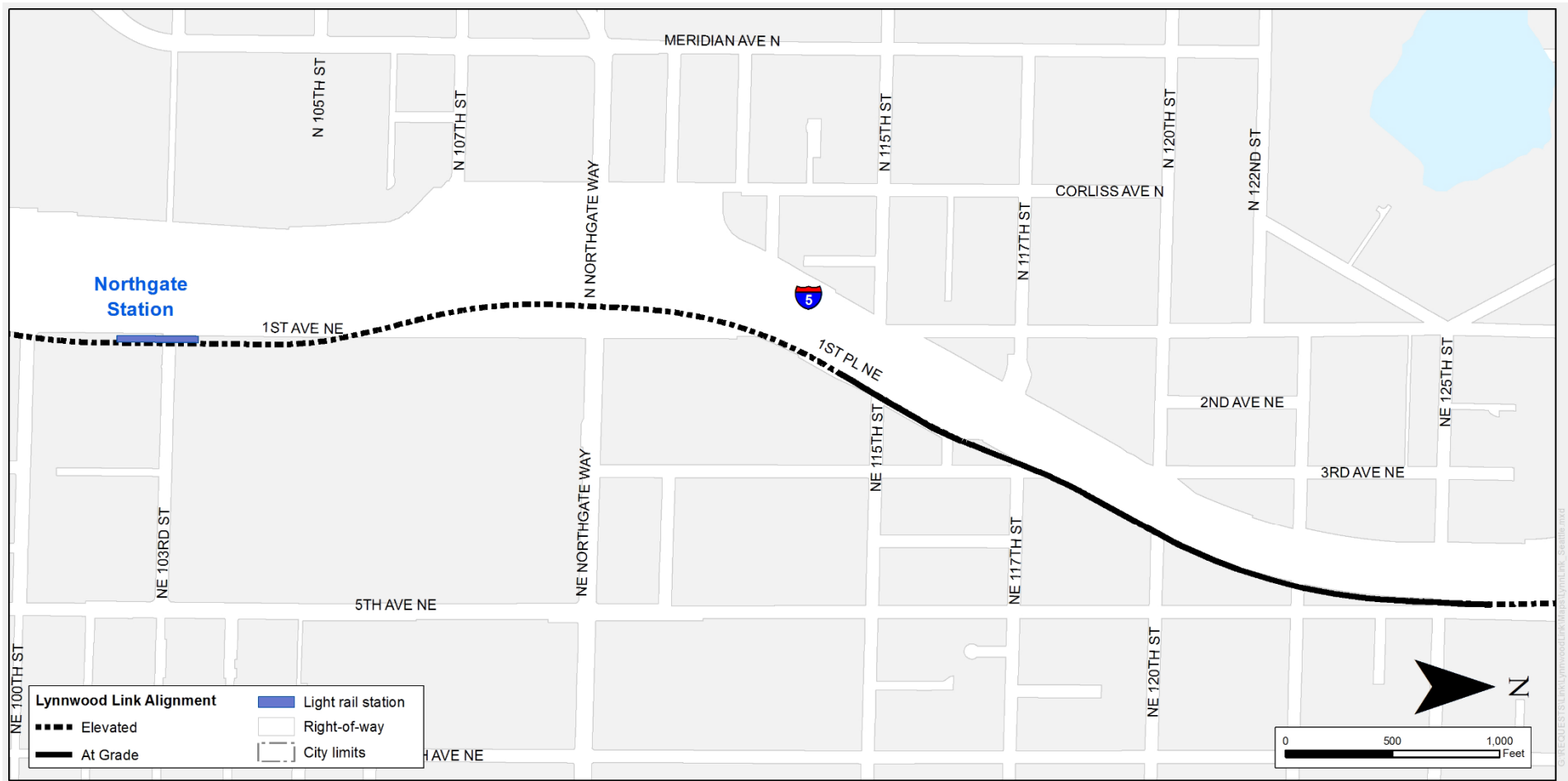
Transit Way Agreement Amendment

- Third amendment to the Transit Way Agreement between the City of Seattle and Sound Transit
- This amendment adds the Lynnwood Link alignment and makes no other changes



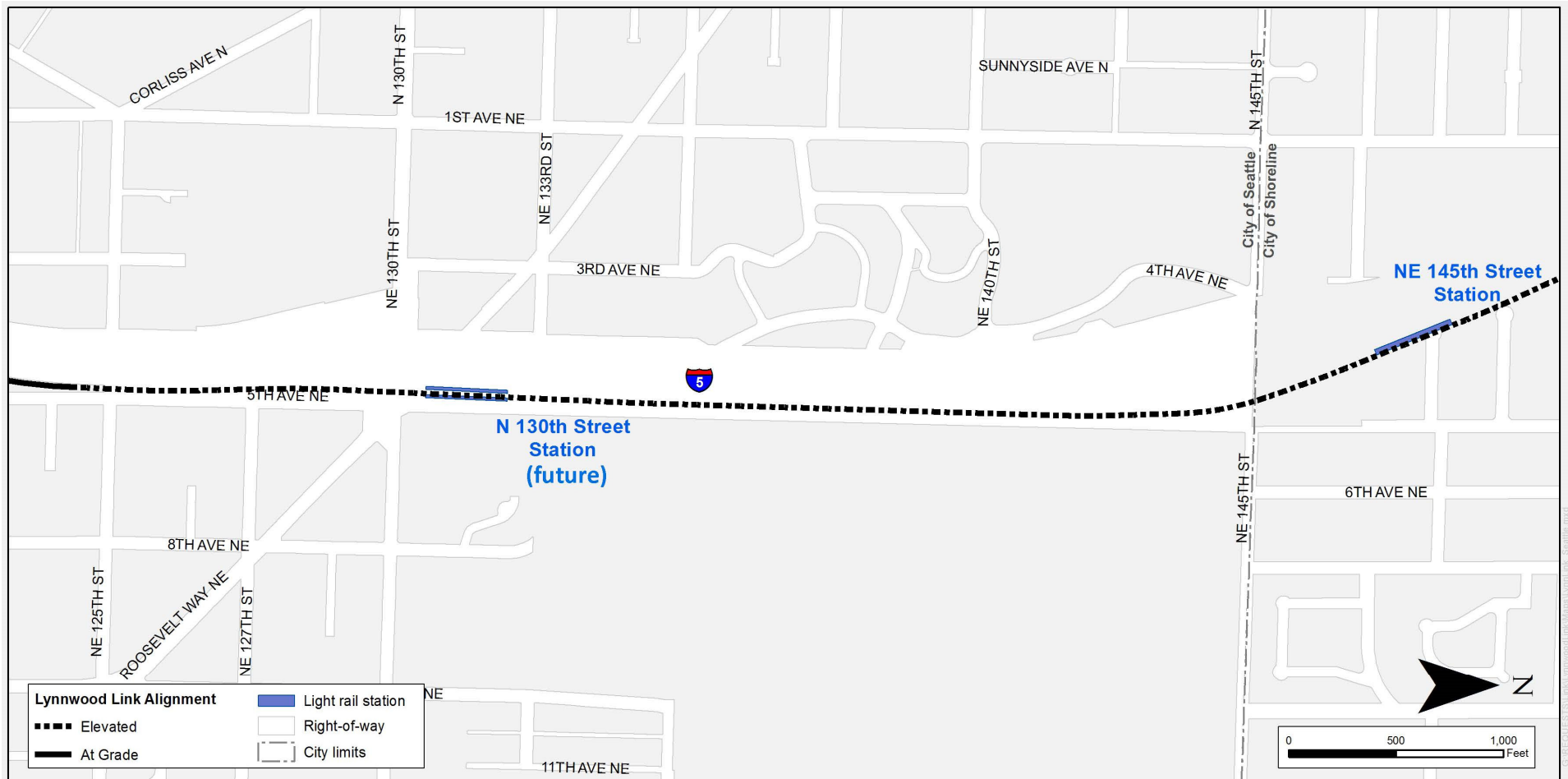
Lynnwood Link Alignment in Seattle

- Primarily in WSDOT right of way along the east side of I-5



Lynnwood Link Alignment in Seattle

- Crosses 1st Ave NE, Northgate Way, NE 130th, and NE 145th in elevated structure



Questions?

ayelet.ezran@seattle.gov

<http://www.seattle.gov/transportation>



Action requested:

- Recommend approval of Resolution and Ordinance, providing the Director of Transportation authority to execute the amendment to the agreement.