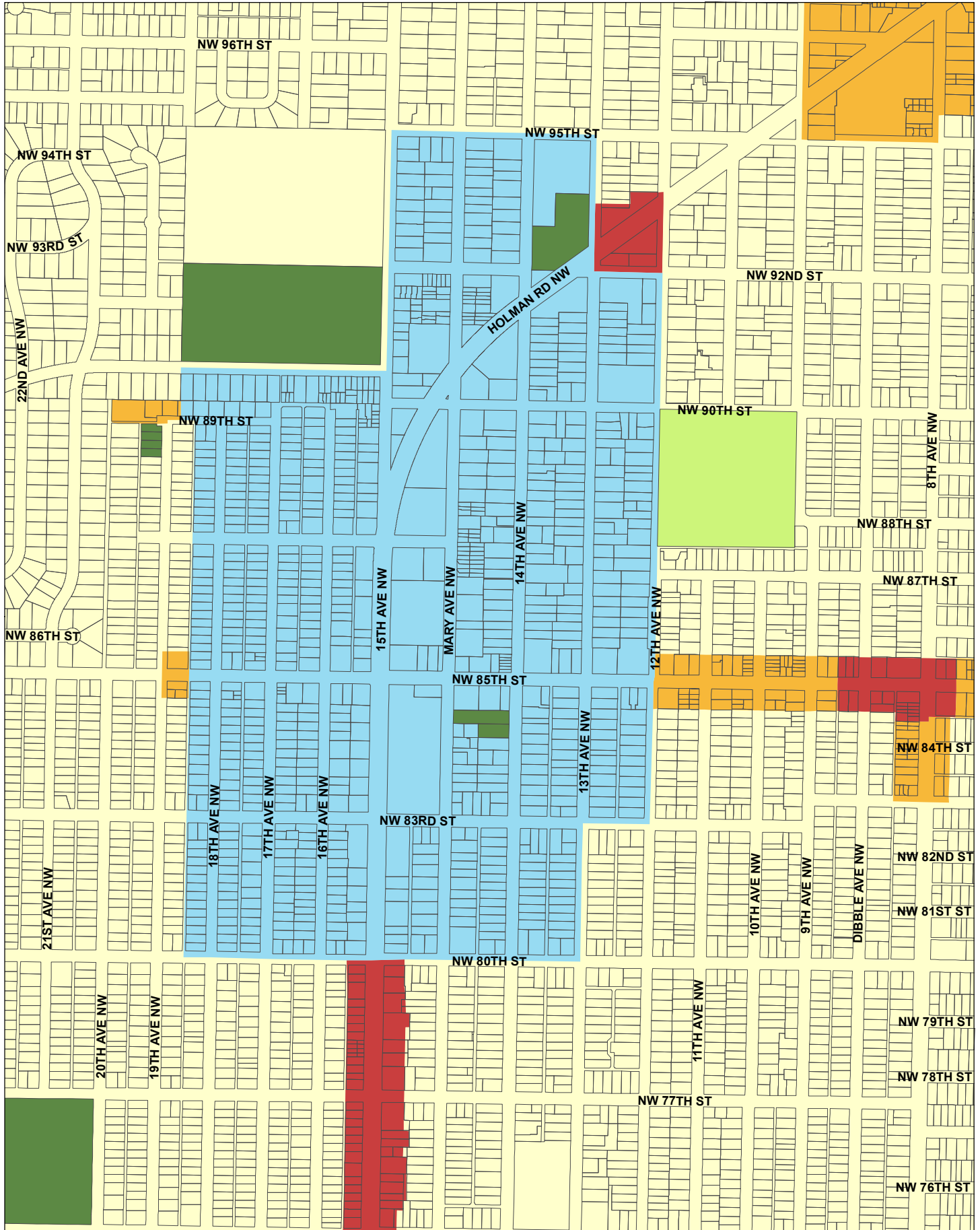
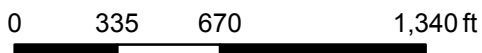


### Map 6a: Crown Hill Existing Future Land Use Map

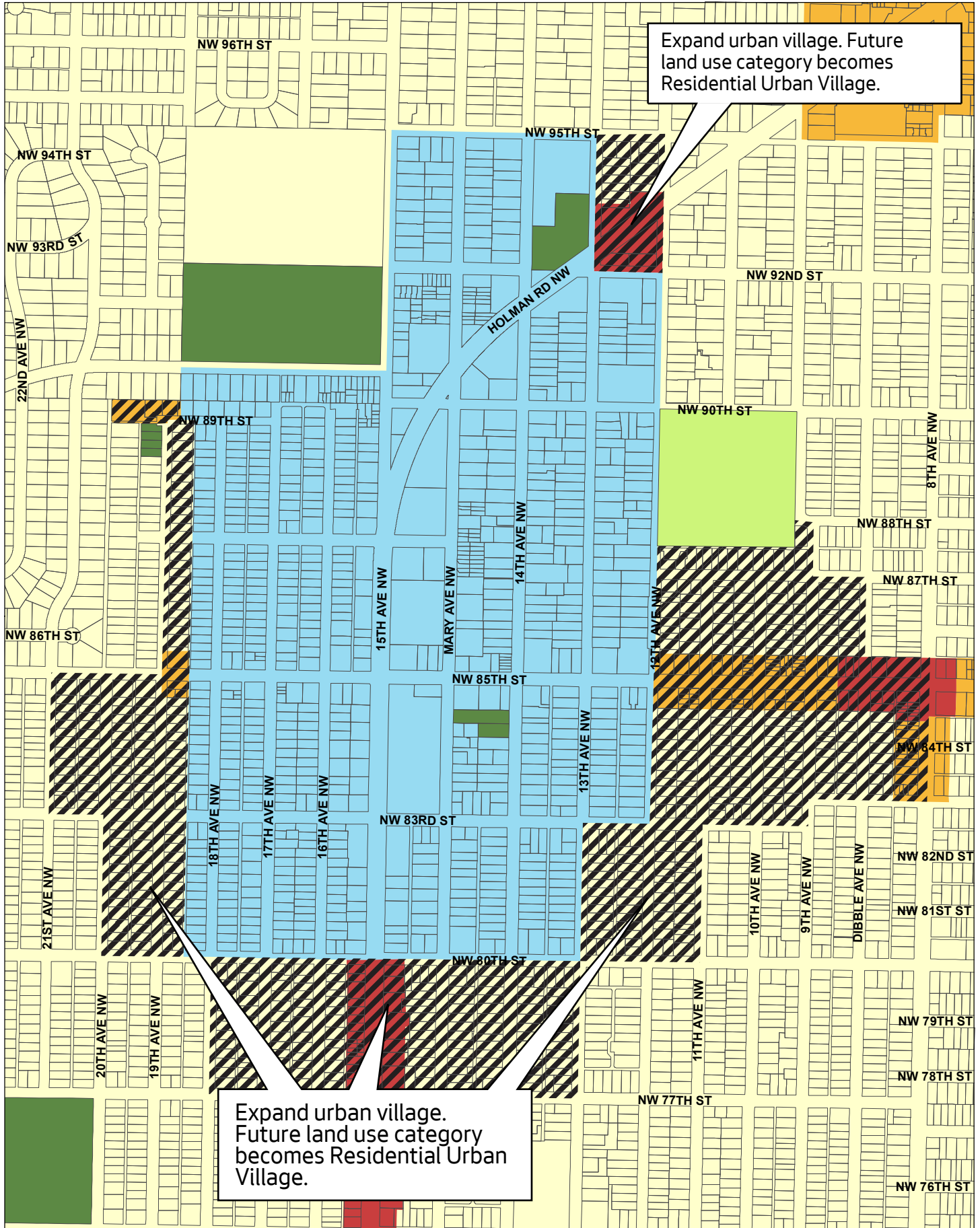


#### Future Land Use



- |                           |                                   |                              |                       |
|---------------------------|-----------------------------------|------------------------------|-----------------------|
| Urban Center              | Manufacturing / Industrial Center | Commercial / Mixed Use Areas | City-Owned Open Space |
| Hub Urban Village         | Single Family Residential Areas   | Industrial Areas             | parcels               |
| Residential Urban Village | Multi-Family Residential Areas    | Major Institutions           |                       |

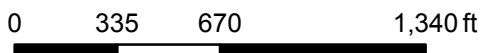
### Map 6b: Crown Hill Change to Future Land Use Map



Expand urban village. Future land use category becomes Residential Urban Village.

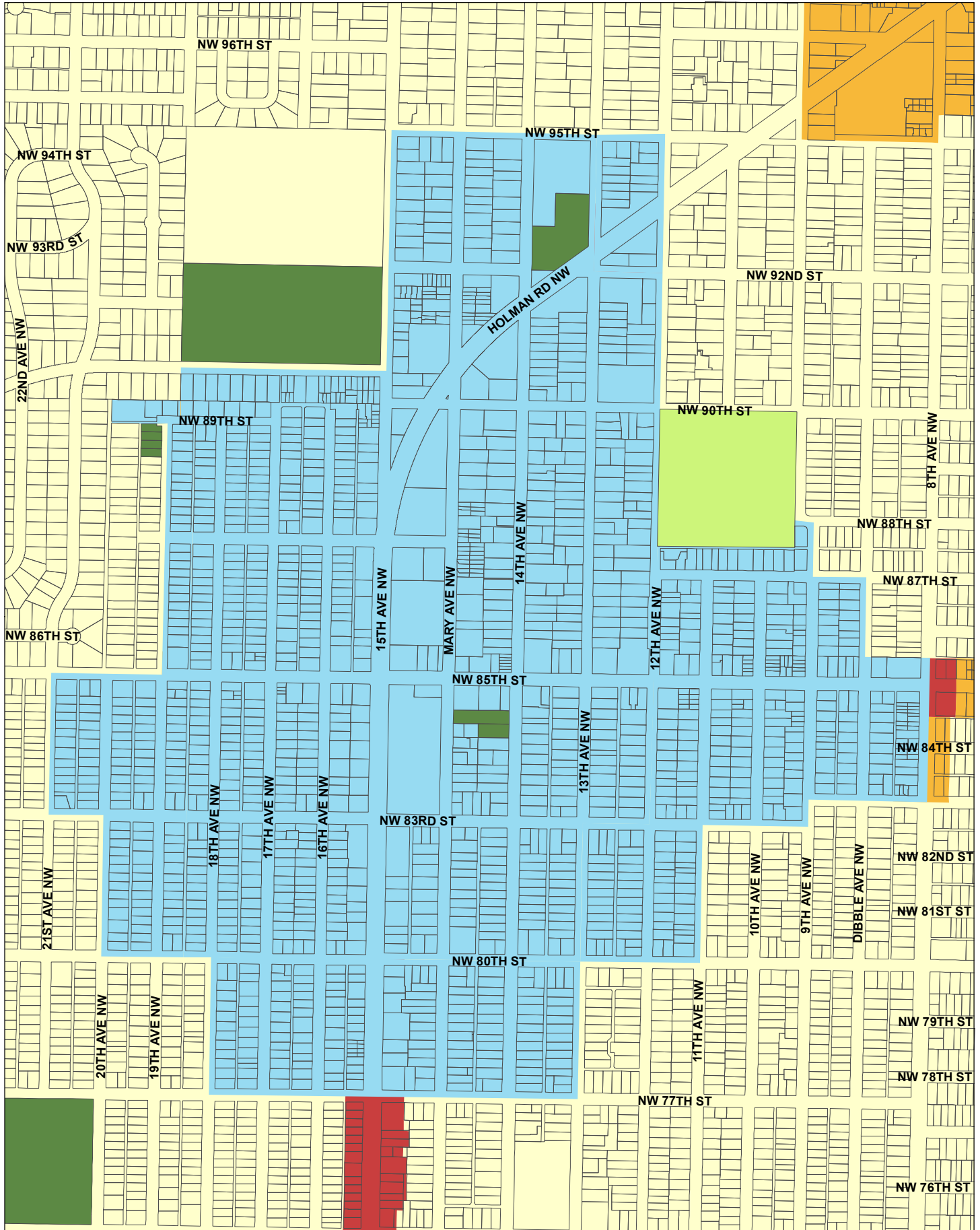
Expand urban village. Future land use category becomes Residential Urban Village.

#### Future Land Use

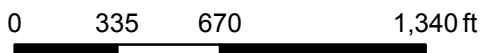


- Urban Center
- Hub Urban Village
- Single Family Residential Areas
- Commercial / Mixed Use Areas
- Manufacturing / Industrial Center
- Multi-Family Residential Areas
- Industrial Areas
- Major Institutions
- City-Owned Open Space
- parcels

### Map 6c: Crown Hill Change to Future Land Use Map



#### Future Land Use



- |                           |                                   |                              |                       |
|---------------------------|-----------------------------------|------------------------------|-----------------------|
| Urban Center              | Manufacturing / Industrial Center | Commercial / Mixed Use Areas | City-Owned Open Space |
| Hub Urban Village         | Single Family Residential Areas   | Industrial Areas             | parcels               |
| Residential Urban Village | Multi-Family Residential Areas    | Major Institutions           |                       |