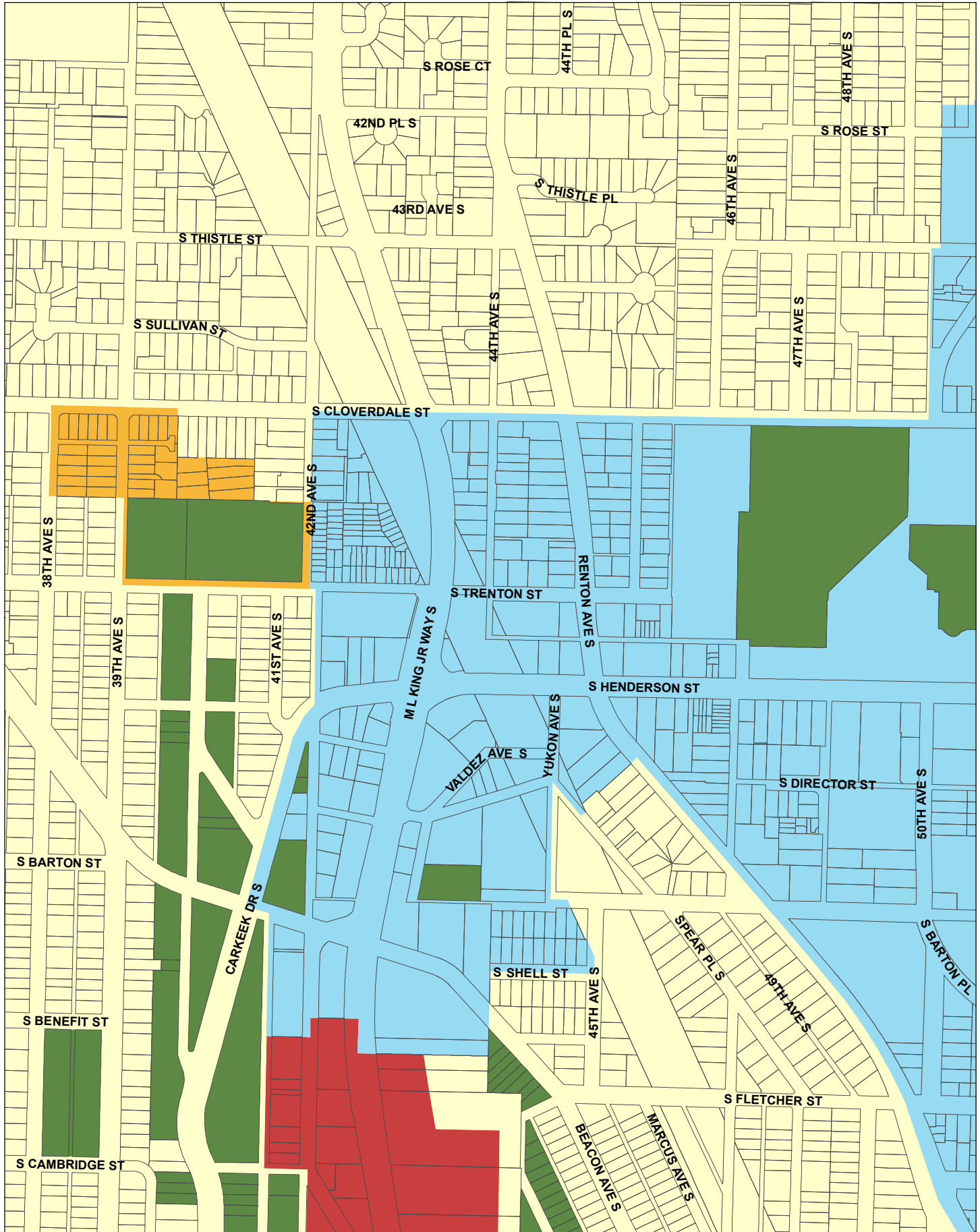
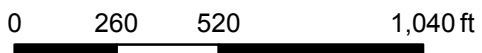


### Map 10a: Rainier Beach Existing Future Land Use Map

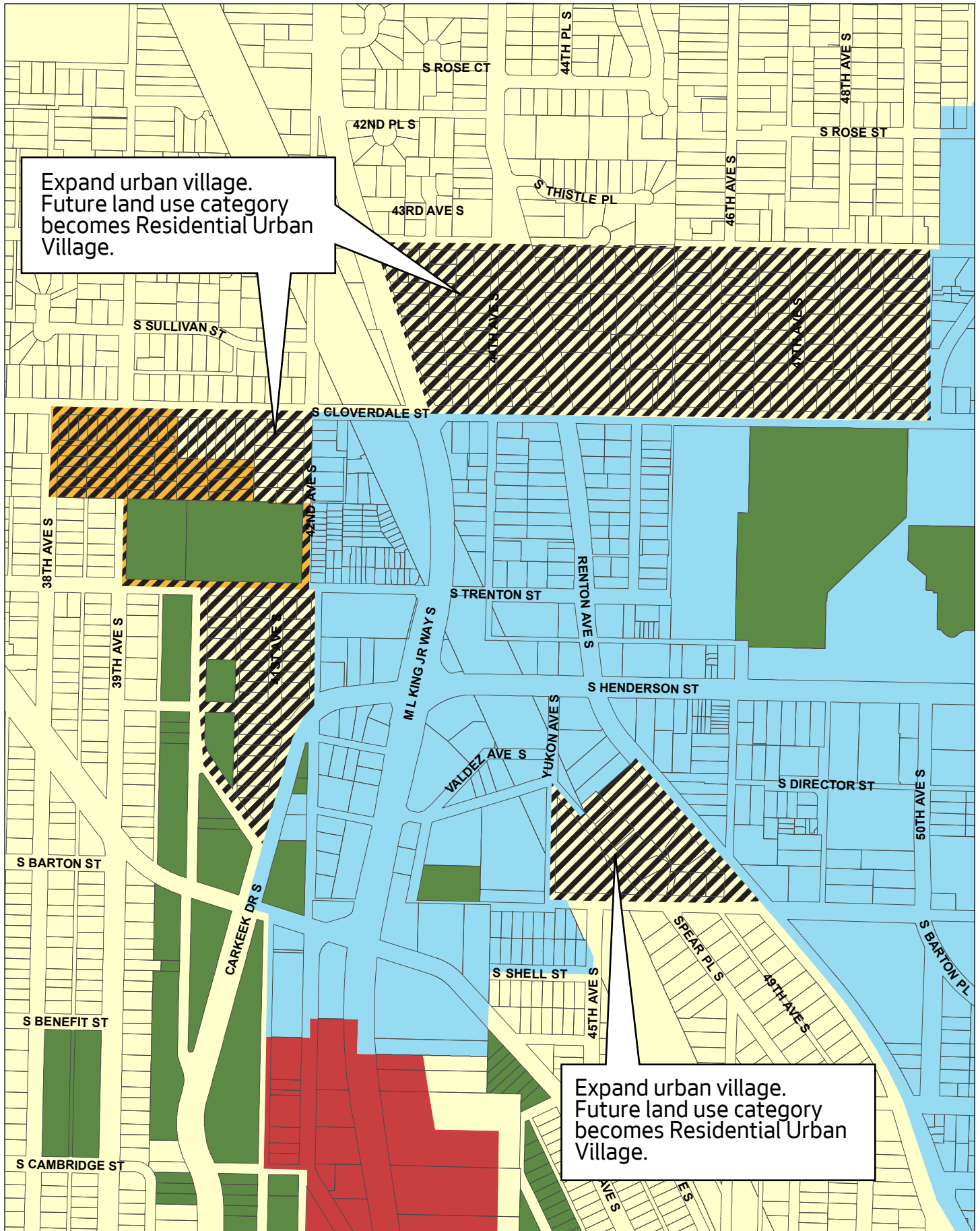


#### Future Land Use



- |                           |                                   |                              |                       |
|---------------------------|-----------------------------------|------------------------------|-----------------------|
| Urban Center              | Manufacturing / Industrial Center | Commercial / Mixed Use Areas | City-Owned Open Space |
| Hub Urban Village         | Single Family Residential Areas   | Industrial Areas             | parcels               |
| Residential Urban Village | Multi-Family Residential Areas    | Major Institutions           |                       |

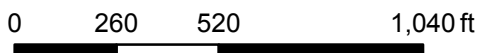
**Map 10b: Rainier Beach Change to Future Land Use Map**



Expand urban village.  
Future land use category  
becomes Residential Urban  
Village.

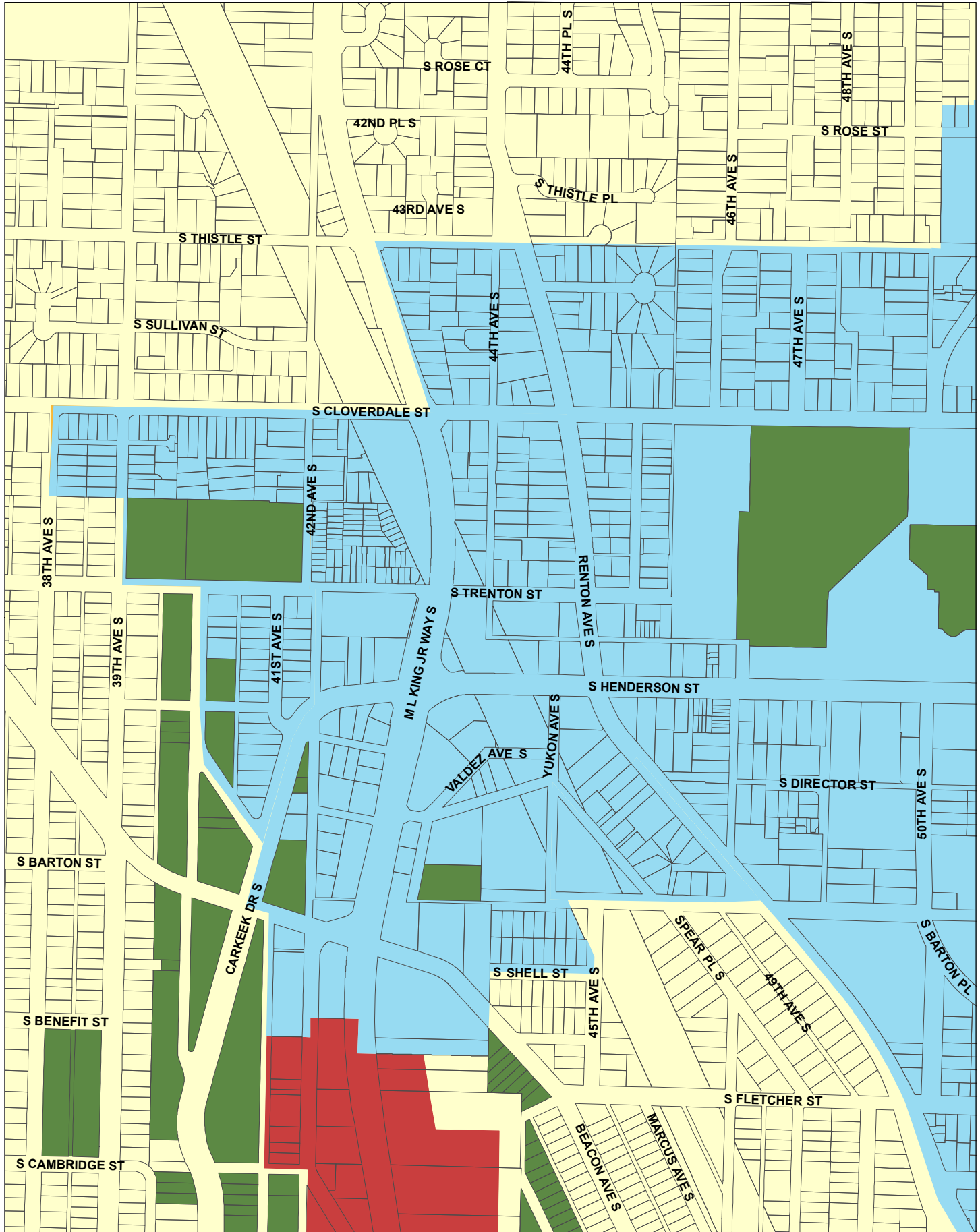
Expand urban village.  
Future land use category  
becomes Residential Urban  
Village.

**Future Land Use**

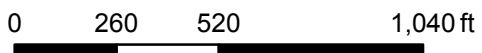


- |                           |                                   |                              |                       |
|---------------------------|-----------------------------------|------------------------------|-----------------------|
| Urban Center              | Manufacturing / Industrial Center | Commercial / Mixed Use Areas | City-Owned Open Space |
| Hub Urban Village         | Single Family Residential Areas   | Industrial Areas             | parcels               |
| Residential Urban Village | Multi-Family Residential Areas    | Major Institutions           |                       |

### Map 10c: Rainier Beach Updated Future Land Use Map



#### Future Land Use



- |                           |                                   |                              |                       |
|---------------------------|-----------------------------------|------------------------------|-----------------------|
| Urban Center              | Manufacturing / Industrial Center | Commercial / Mixed Use Areas | City-Owned Open Space |
| Hub Urban Village         | Single Family Residential Areas   | Industrial Areas             | parcels               |
| Residential Urban Village | Multi-Family Residential Areas    | Major Institutions           |                       |