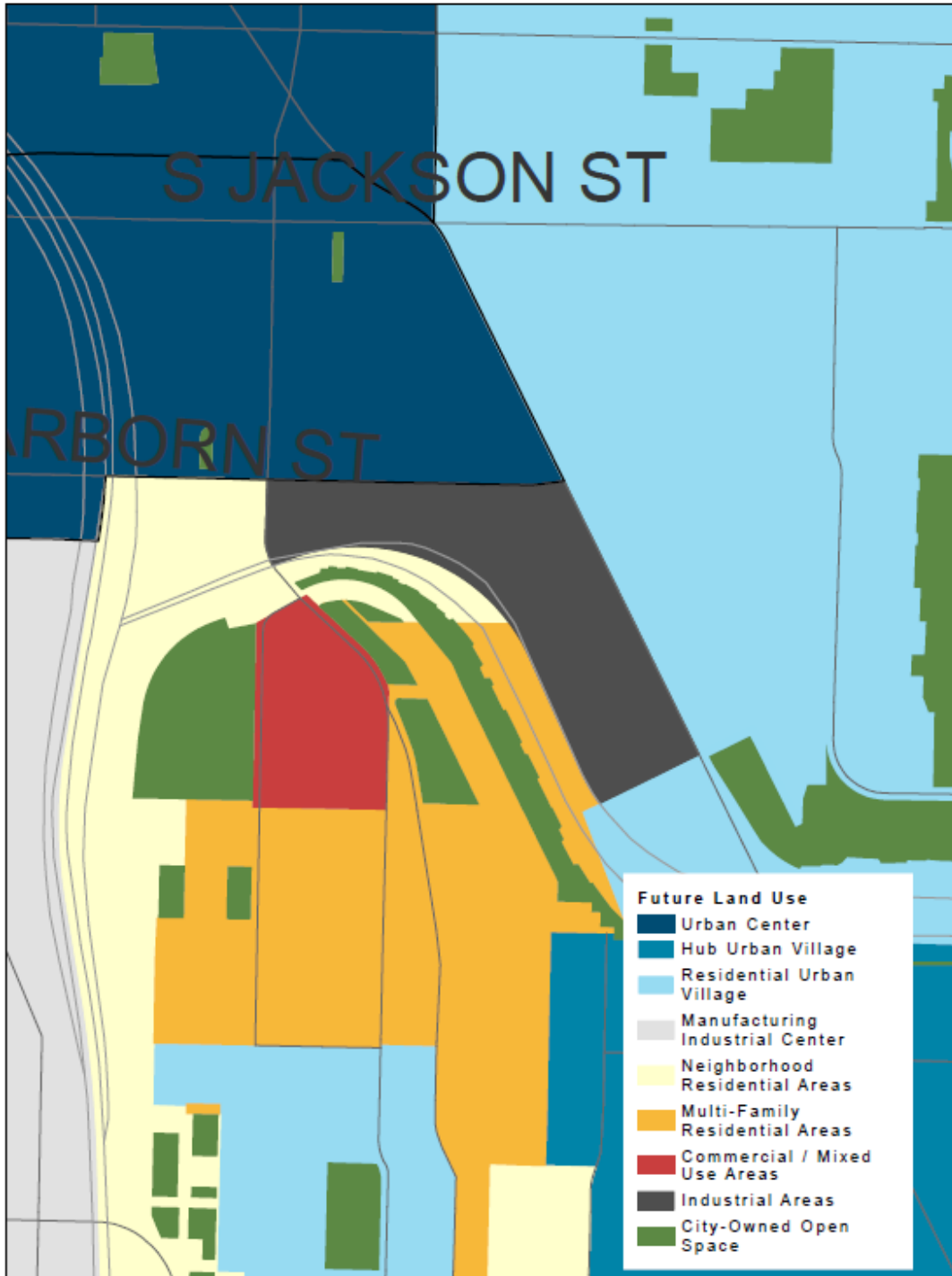

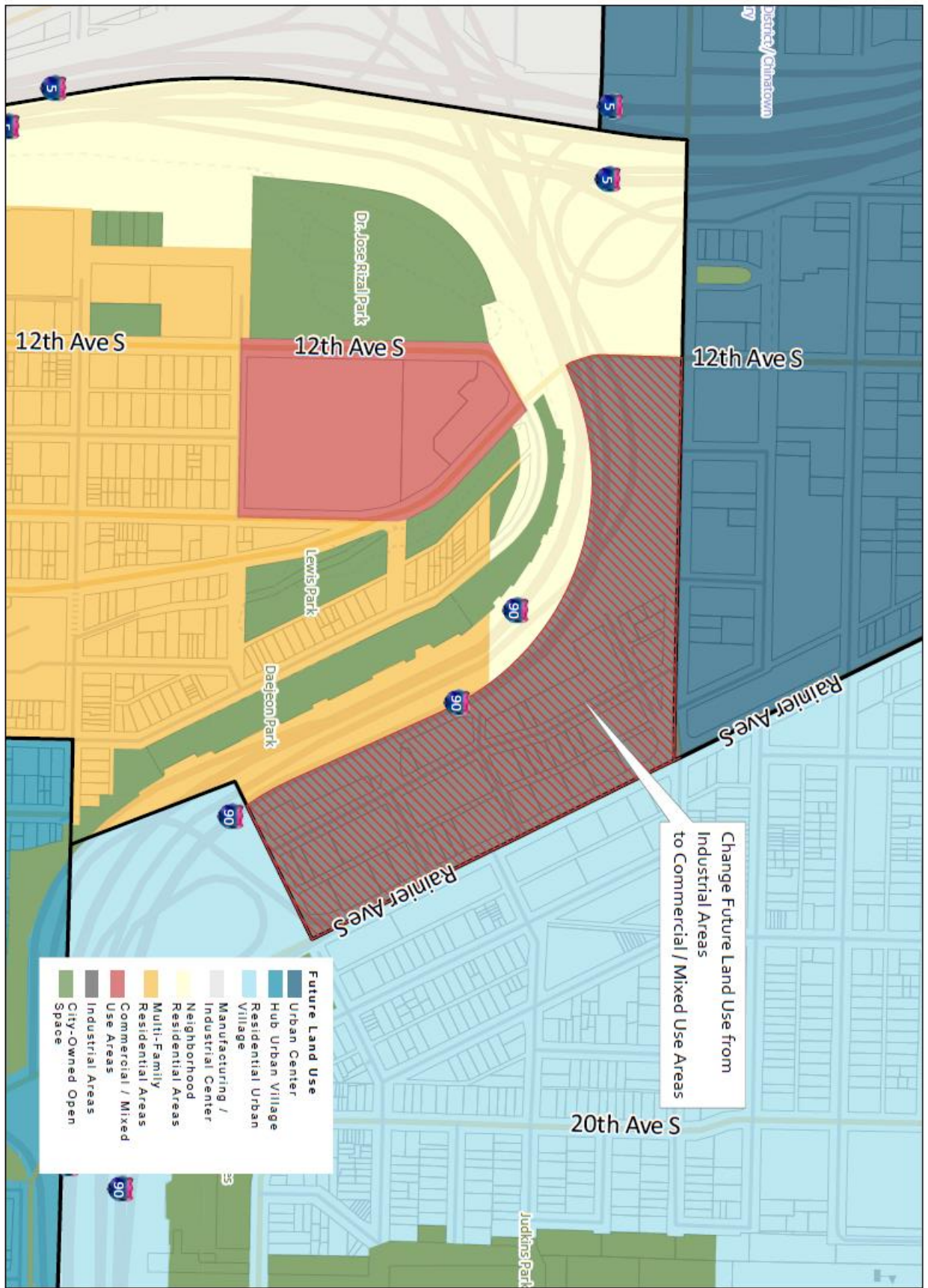


## **Attachment 3**

### **Amendments to the Comprehensive Plan Future Land Use Map – Judkins Park**

Judkins Park Area  
Future Land Use Map - Before Change





Proposed Changes to Future Land Use



- | Future Land Use |                                   |
|-----------------|-----------------------------------|
| [Dark Blue]     | Urban Center                      |
| [Medium Blue]   | Hub Urban Village                 |
| [Light Blue]    | Residential Urban Village         |
| [Light Blue]    | Manufacturing / Industrial Center |
| [Light Blue]    | Neighborhood Residential Areas    |
| [Light Blue]    | Multi-Family Residential Areas    |
| [Yellow]        | Commercial / Mixed Use Areas      |
| [Red]           | Industrial Areas                  |
| [Green]         | City-Owned Open Space             |

Change Future Land Use from Industrial Areas to Commercial / Mixed Use Areas

**Judkins Park Area  
Future Land Use Map - After Change**

