

Exhibit B
Pedestrian Zone Proposal
Aurora Ave N - S of N 80th St
Rezone Map 2

-  Rezone area
-  Principal Pedestrian Street



No warranties of any sort, including accuracy, fitness, or merchantability accompany this product.

Copyright 2014, All Rights Reserved, City of Seattle
 Prepared November 19, 2014 by DPD

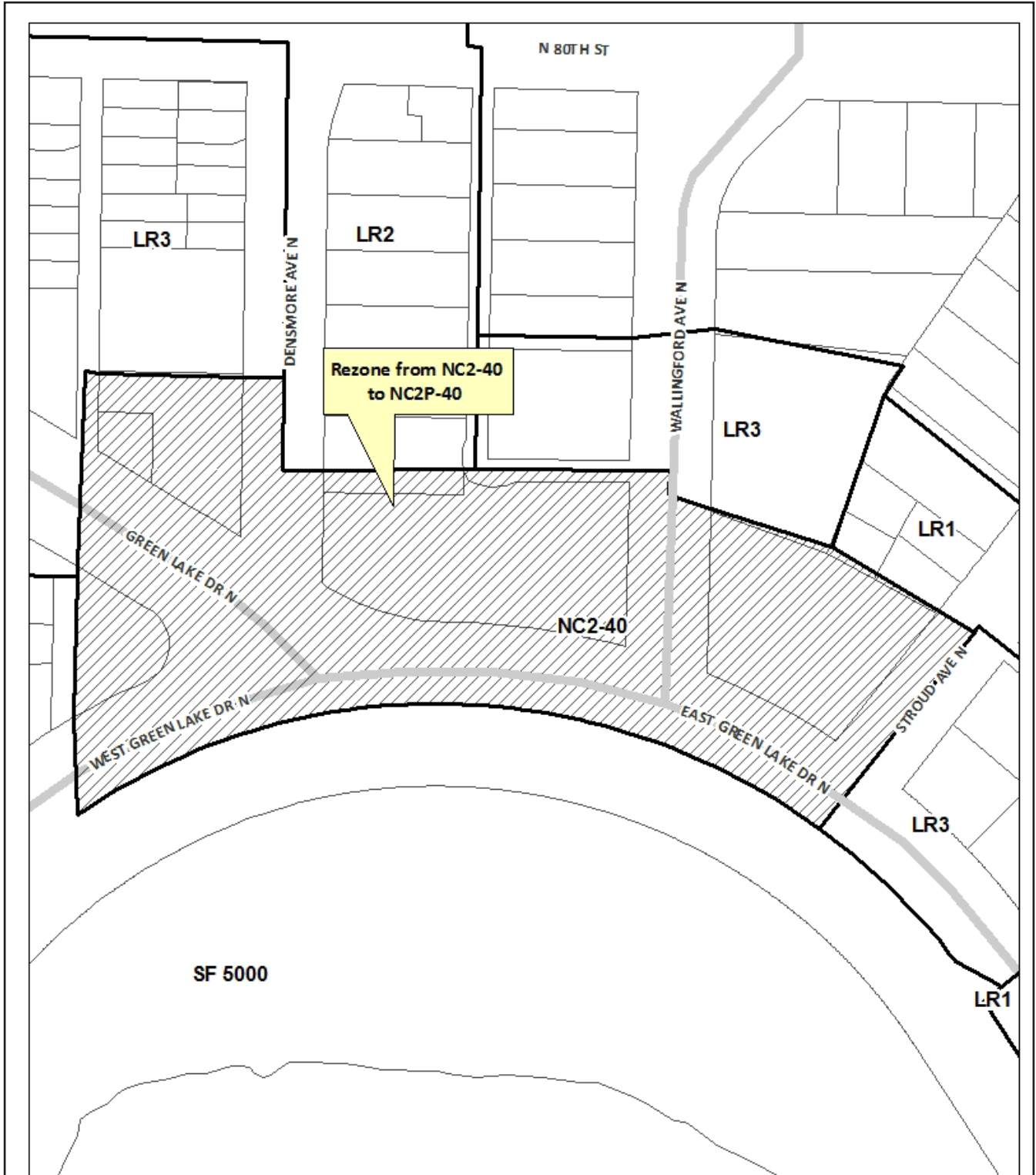




Exhibit C
Pedestrian Zone Proposal
North Green Lake
Rezoning Map 3

-  Rezoning area
-  Principal Pedestrian Street

 No warranties of any sort, including accuracy, fitness, or merchantability accompany this product.
 Copyright 2014, All Rights Reserved, City of Seattle
 Prepared November 19, 2014 by DPD

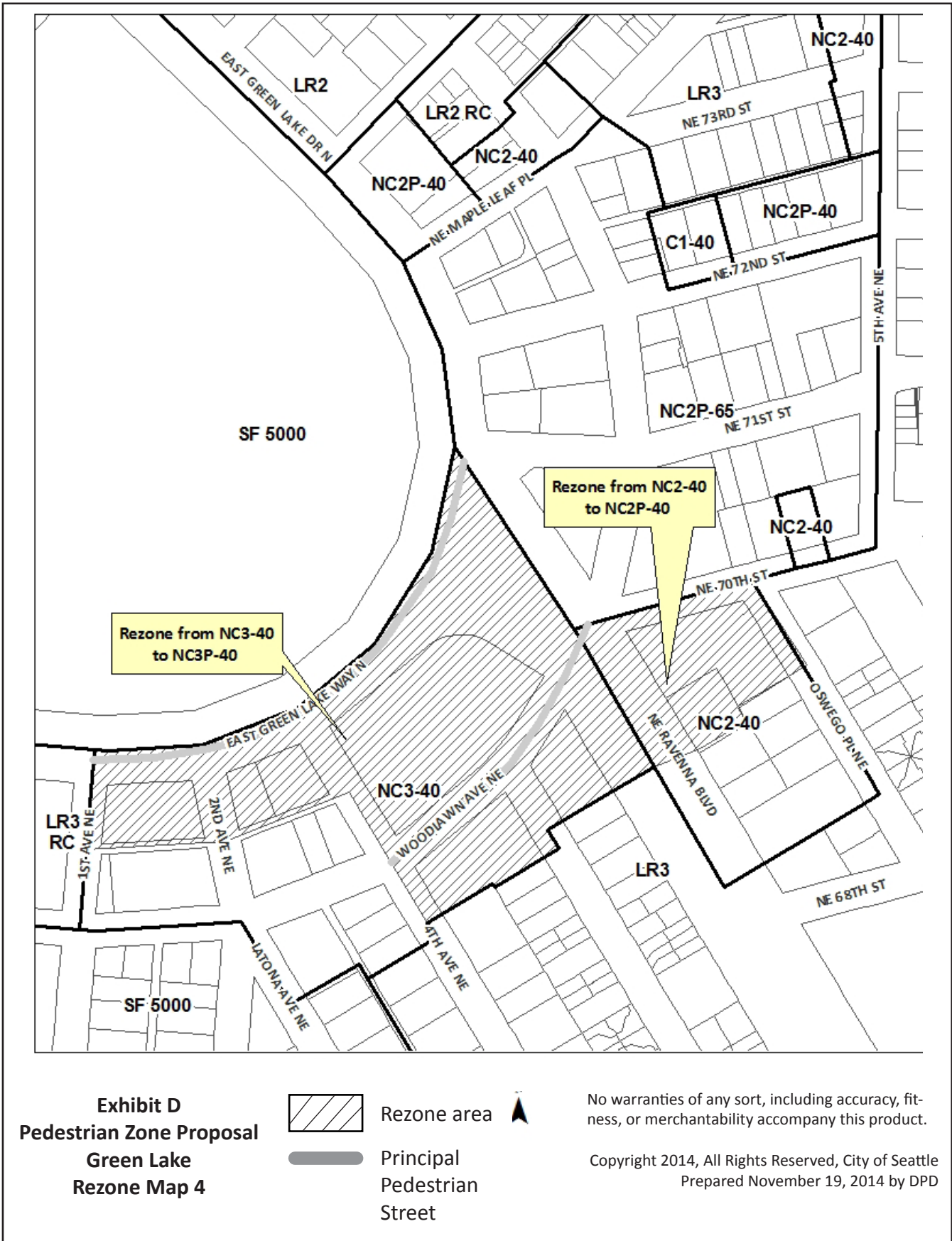





Exhibit D
Pedestrian Zone Proposal
Green Lake
Rezoning Map 4

-  Rezoned area
- 
-  Principal Pedestrian Street

No warranties of any sort, including accuracy, fitness, or merchantability accompany this product.
 Copyright 2014, All Rights Reserved, City of Seattle
 Prepared November 19, 2014 by DPD

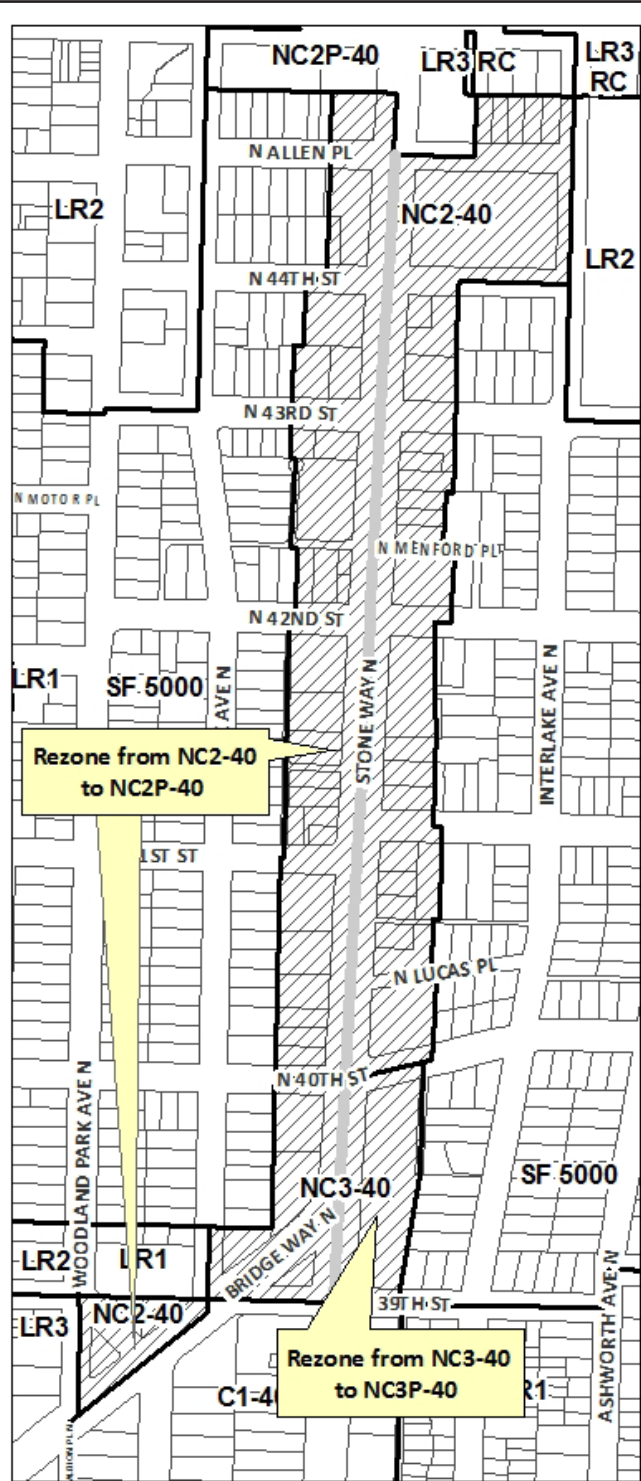
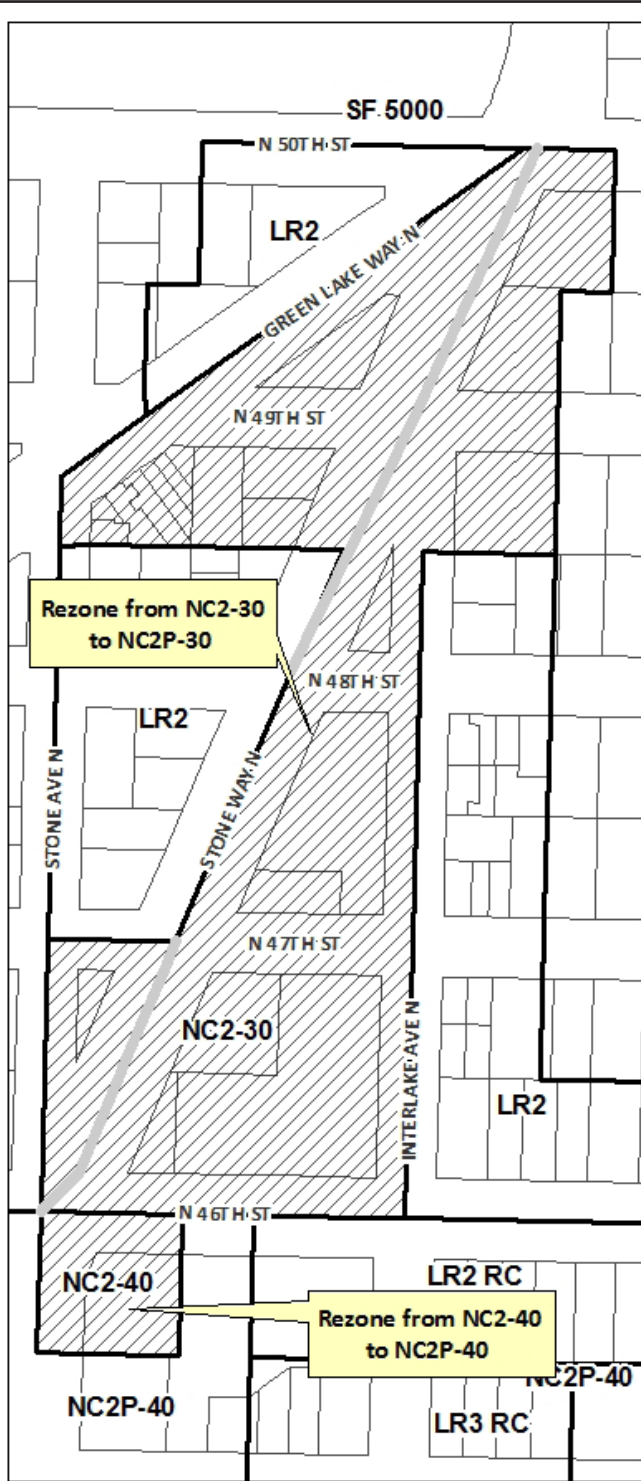


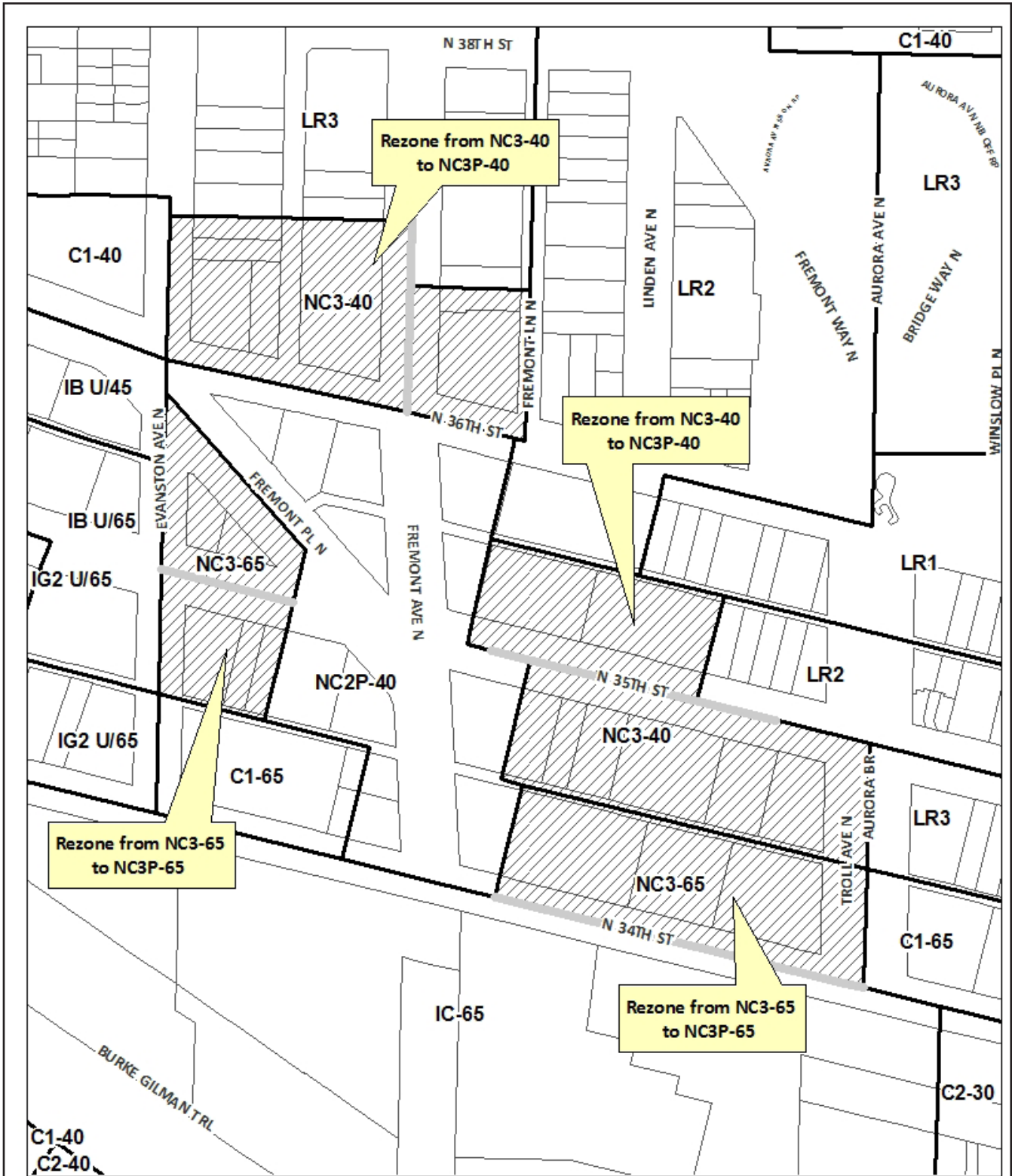


Exhibit E
Pedestrian Zone Proposal
Stone Way
Rezone Map 5

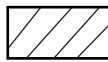
-  Rezone area
-  Principal Pedestrian Street

No warranties of any sort, including accuracy, fitness, or merchantability accompany this product.

Copyright 2014, All Rights Reserved, City of Seattle
 Prepared November 19, 2014 by DPD



**Exhibit F
 Pedestrian Zone Proposal
 Fremont
 Rezone Map 6**



Rezone area

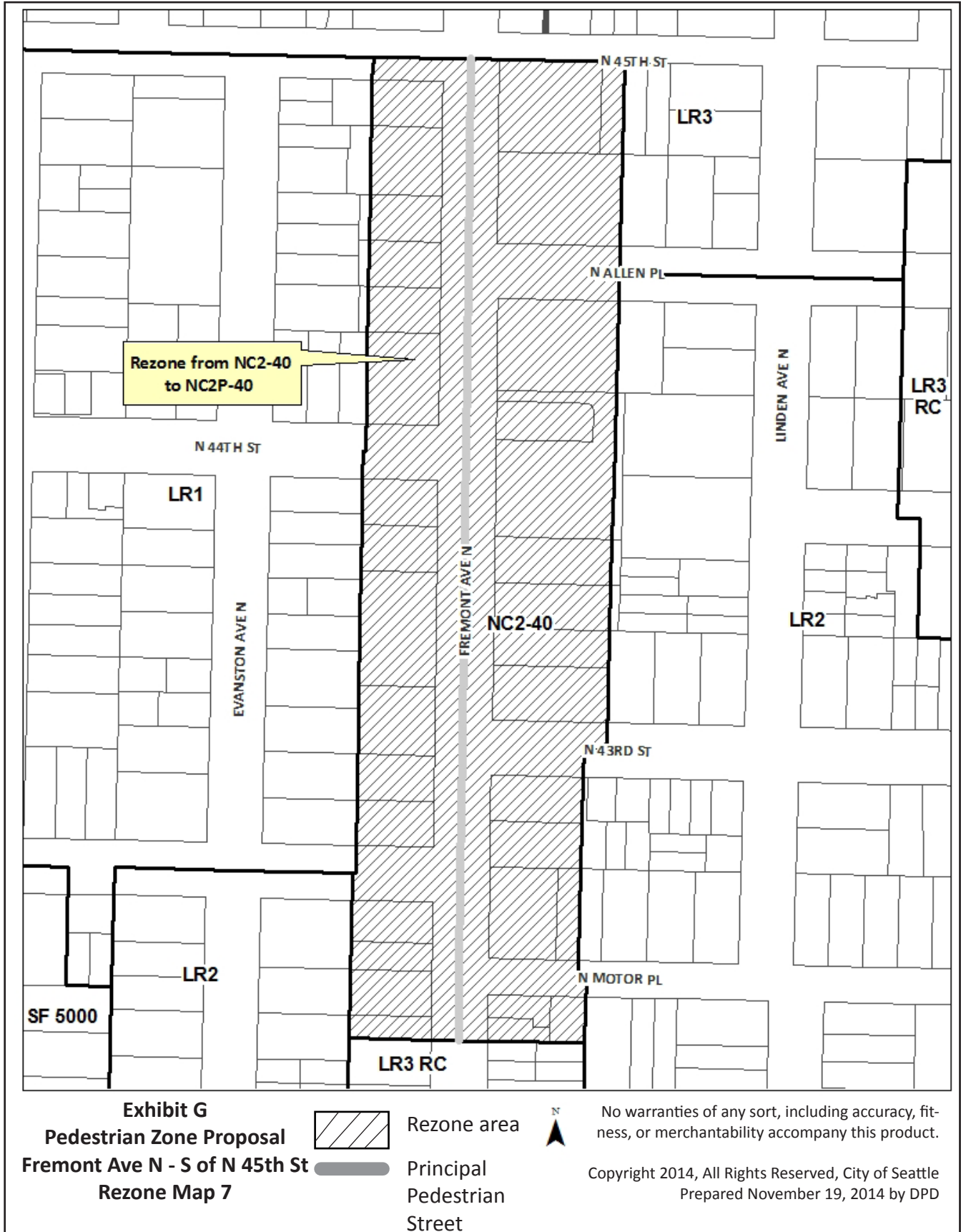


Principal
 Pedestrian
 Street



No warranties of any sort, including accuracy, fit-
 ness, or merchantability accompany this product.

Copyright 2014, All Rights Reserved, City of Seattle
 Prepared November 19, 2014 by DPD



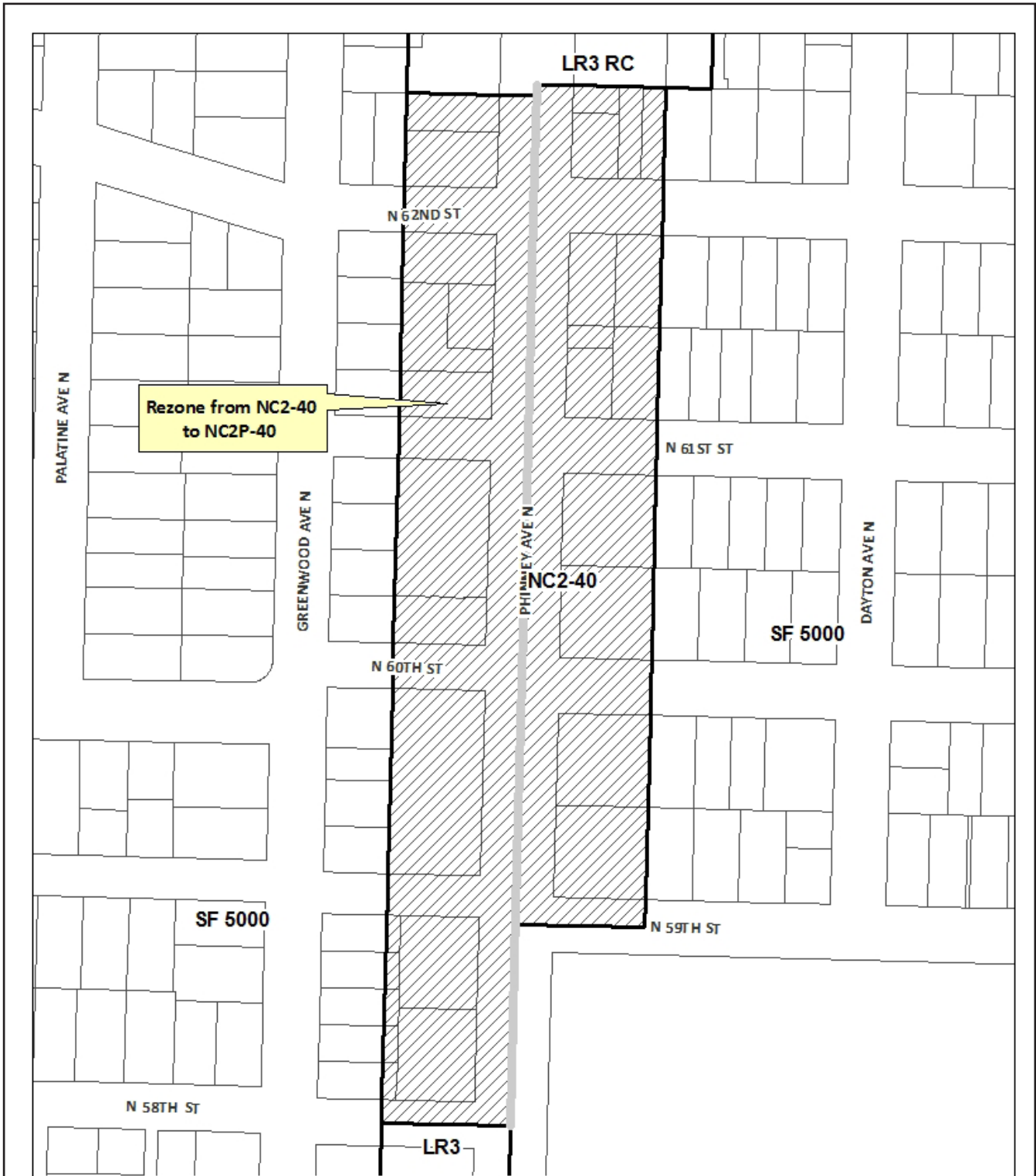


Exhibit H
Pedestrian Zone Proposal
Phinney Ridge
Rezone Map 8

-  Rezone area
-  Principal Pedestrian Street



No warranties of any sort, including accuracy, fitness, or merchantability accompany this product.
 Copyright 2014, All Rights Reserved, City of Seattle
 Prepared November 19, 2014 by DPD

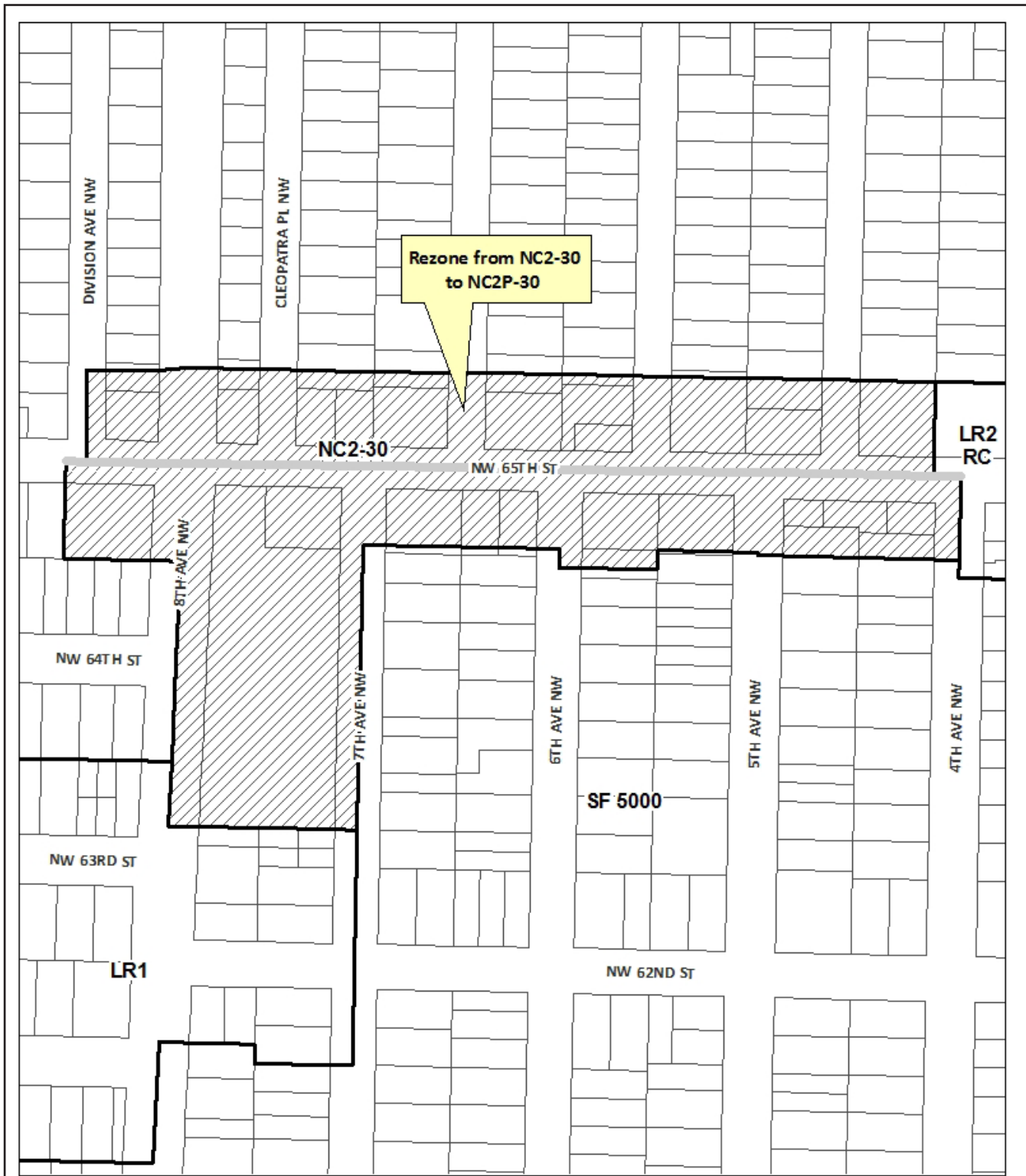
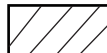



Exhibit I
Pedestrian Zone Proposal
NW 65th St - W of 4th Ave NW
Rezone Map 9

-  Rezoned area
-  Principal Pedestrian Street



No warranties of any sort, including accuracy, fitness, or merchantability accompany this product.

Copyright 2014, All Rights Reserved, City of Seattle
 Prepared November 19, 2014 by DPD

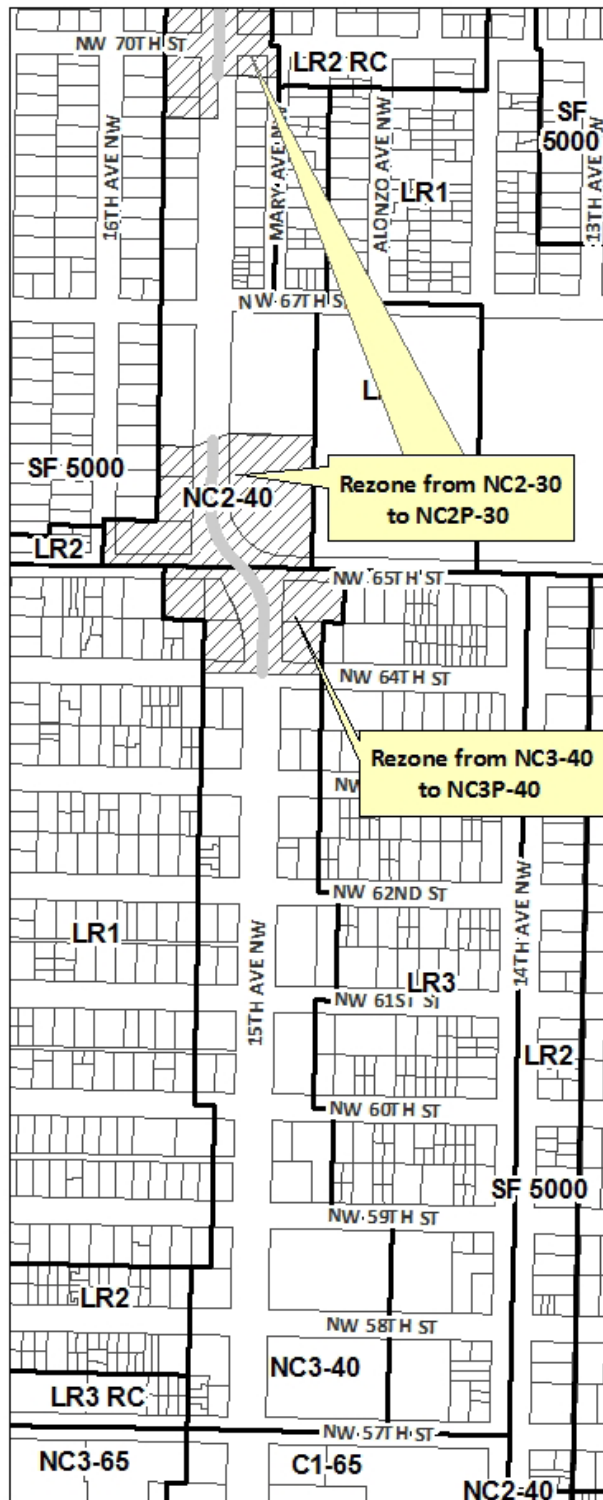
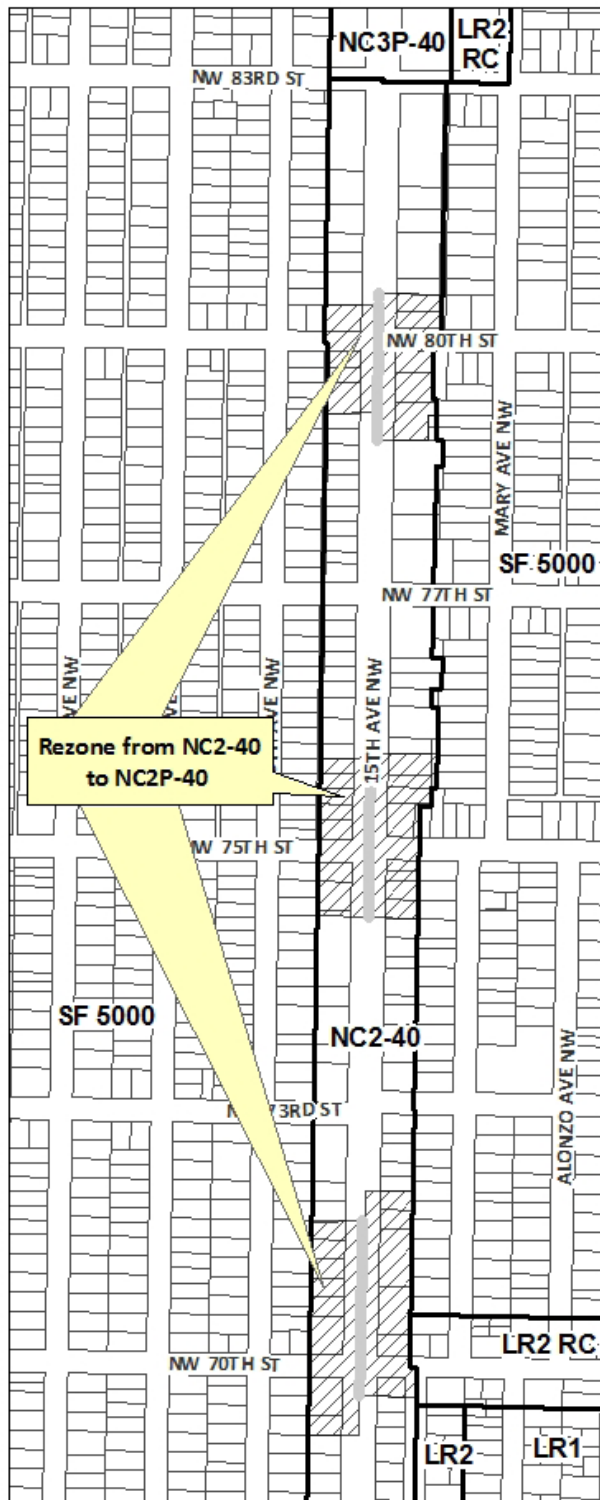


Exhibit J
Pedestrian Zone Proposal
15th Ave NW
Rezone Map 10

-  Rezone area
-  Principal Pedestrian Street



No warranties of any sort, including accuracy, fitness, or merchantability accompany this product.

Copyright 2014, All Rights Reserved, City of Seattle
 Prepared November 19, 2014 by DPD

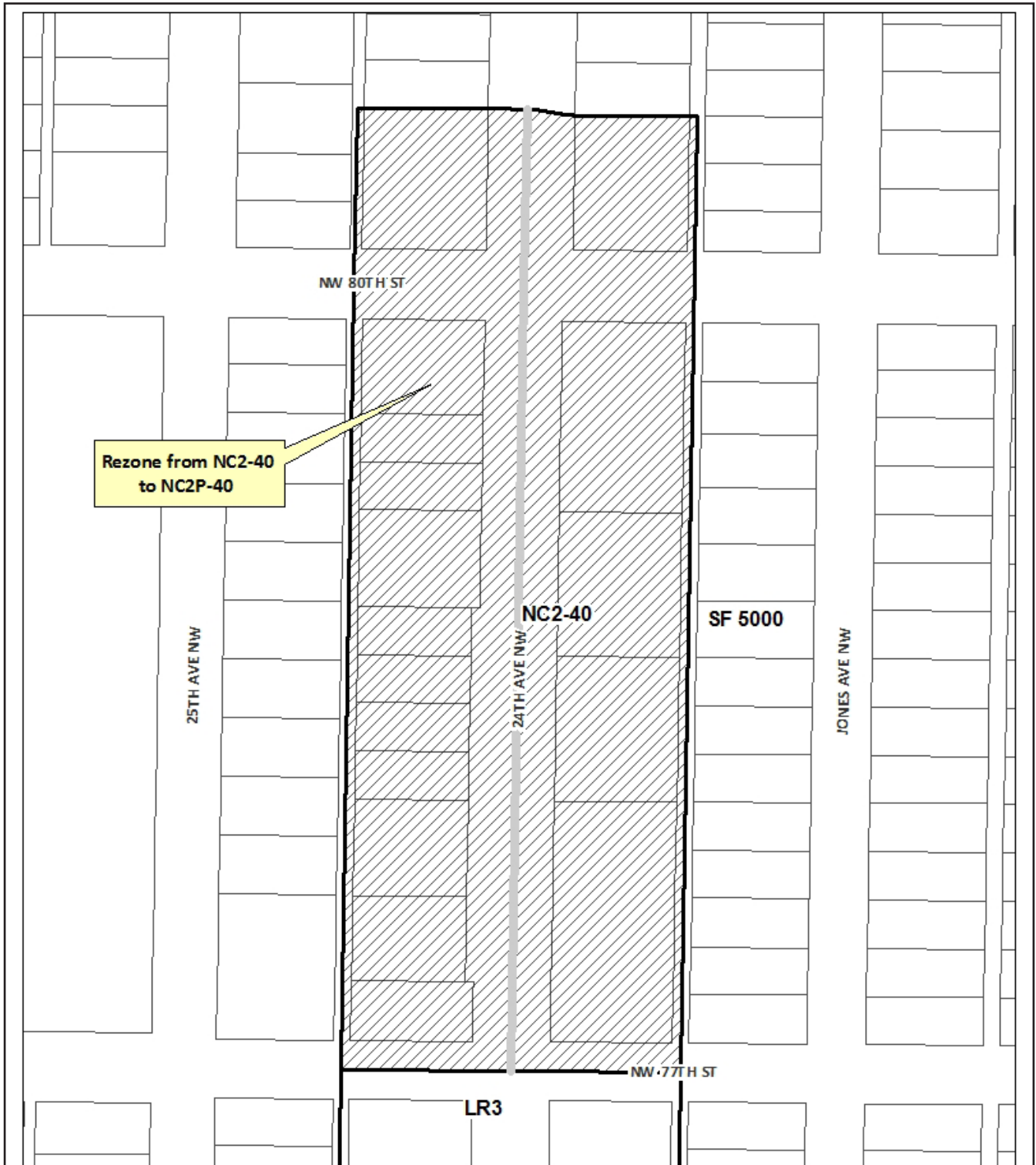


Exhibit K
Pedestrian Zone Proposal
Loyal Heights
Rezoning Map 11

-  Rezoning area
-  Principal Pedestrian Street



No warranties of any sort, including accuracy, fitness, or merchantability accompany this product.

Copyright 2014, All Rights Reserved, City of Seattle
Prepared November 19, 2014 by DPD

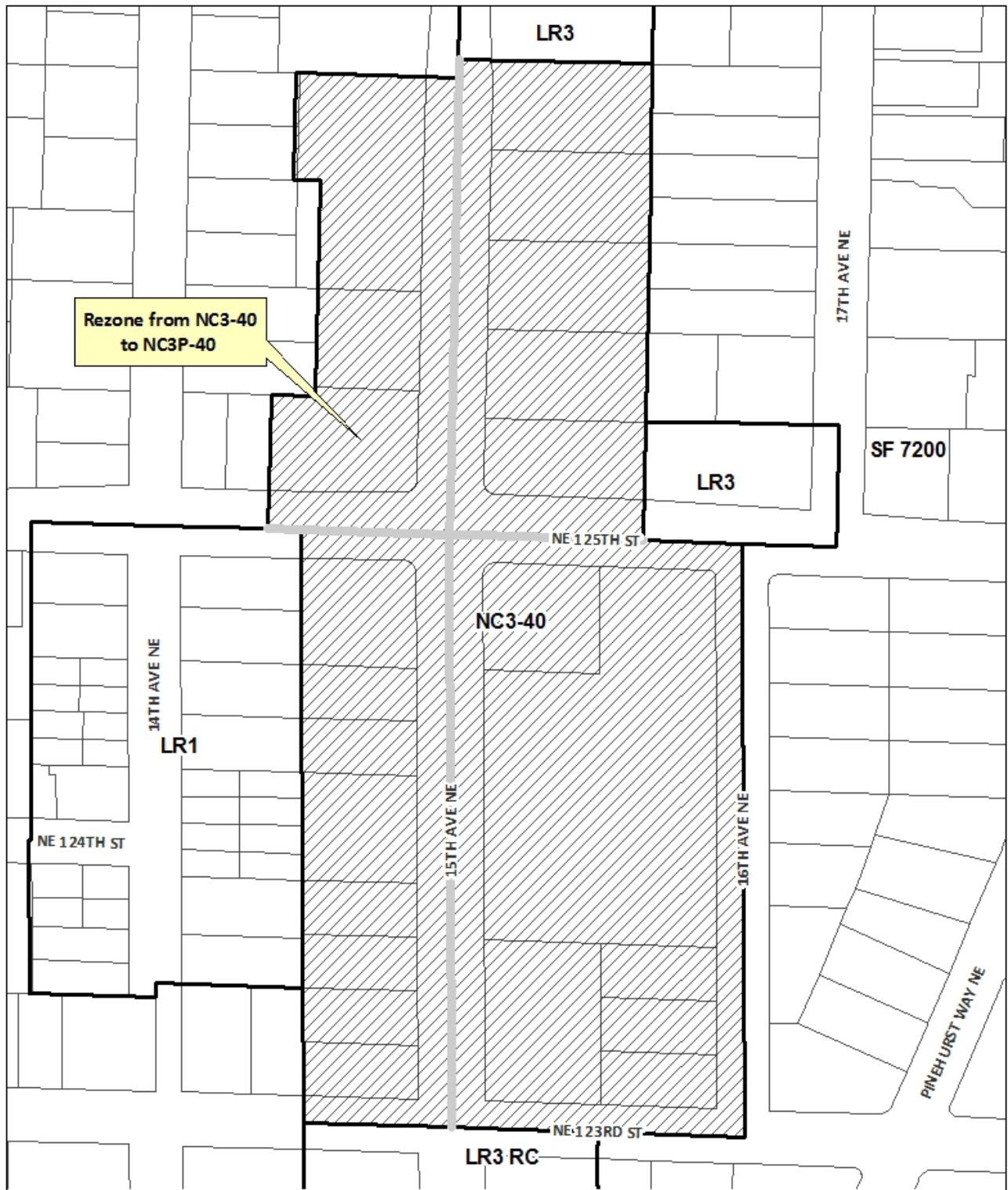
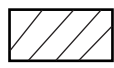



Exhibit L
Pedestrian Zone Proposal
15th Ave NE
Rezone Map 12

-  Rezone area
-  Principal Pedestrian Street



No warranties of any sort, including accuracy, fitness, or merchantability accompany this product.

Copyright 2014, All Rights Reserved, City of Seattle
 Prepared November 19, 2014 by DPD

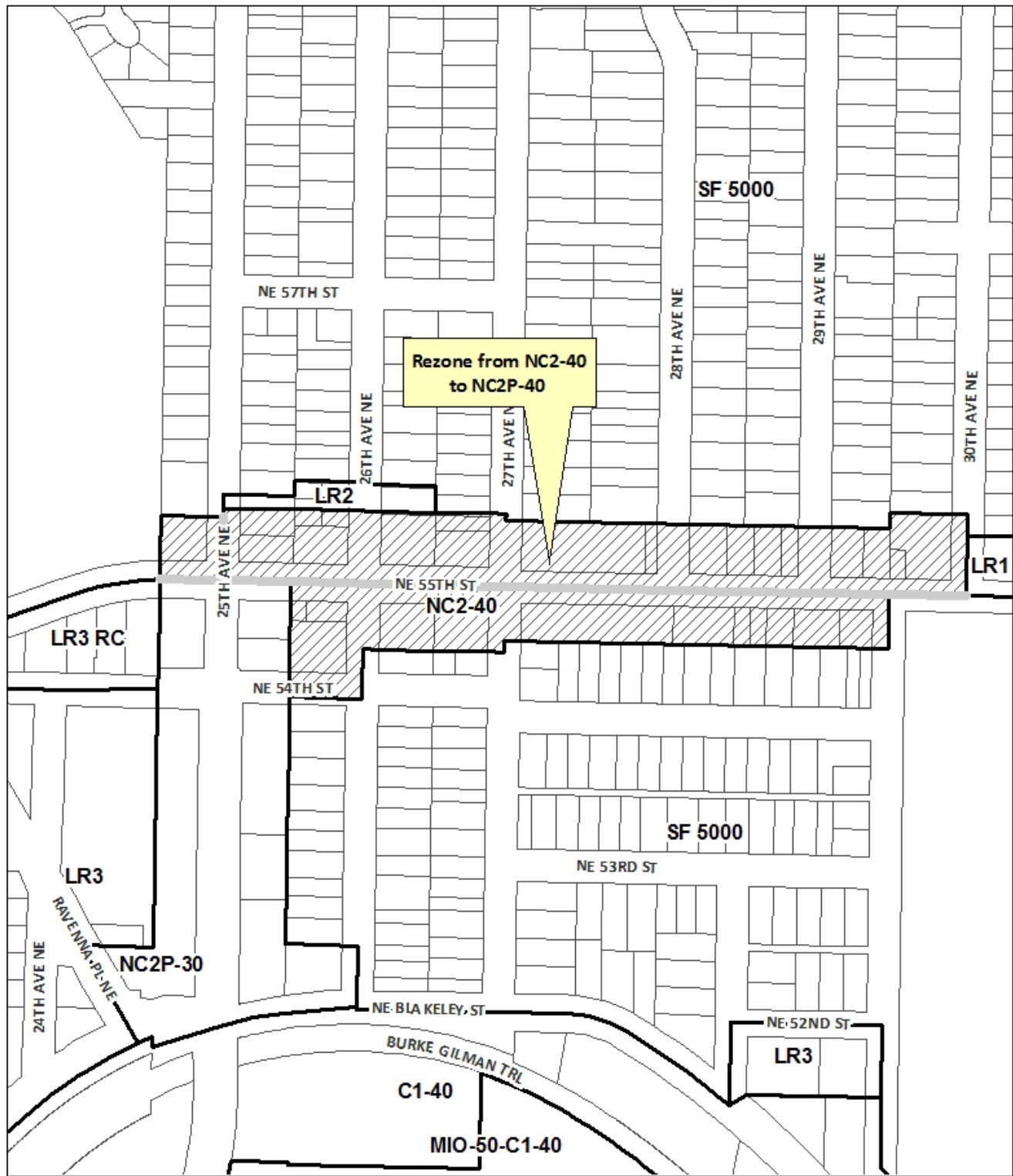


Exhibit M
Pedestrian Zone Proposal
25th Ave NE at NE 55th St
Rezone Map 13

-  Rezone area
-  Principal Pedestrian Street



No warranties of any sort, including accuracy, fitness, or merchantability accompany this product.

Copyright 2014, All Rights Reserved, City of Seattle
 Prepared November 19, 2014 by DPD

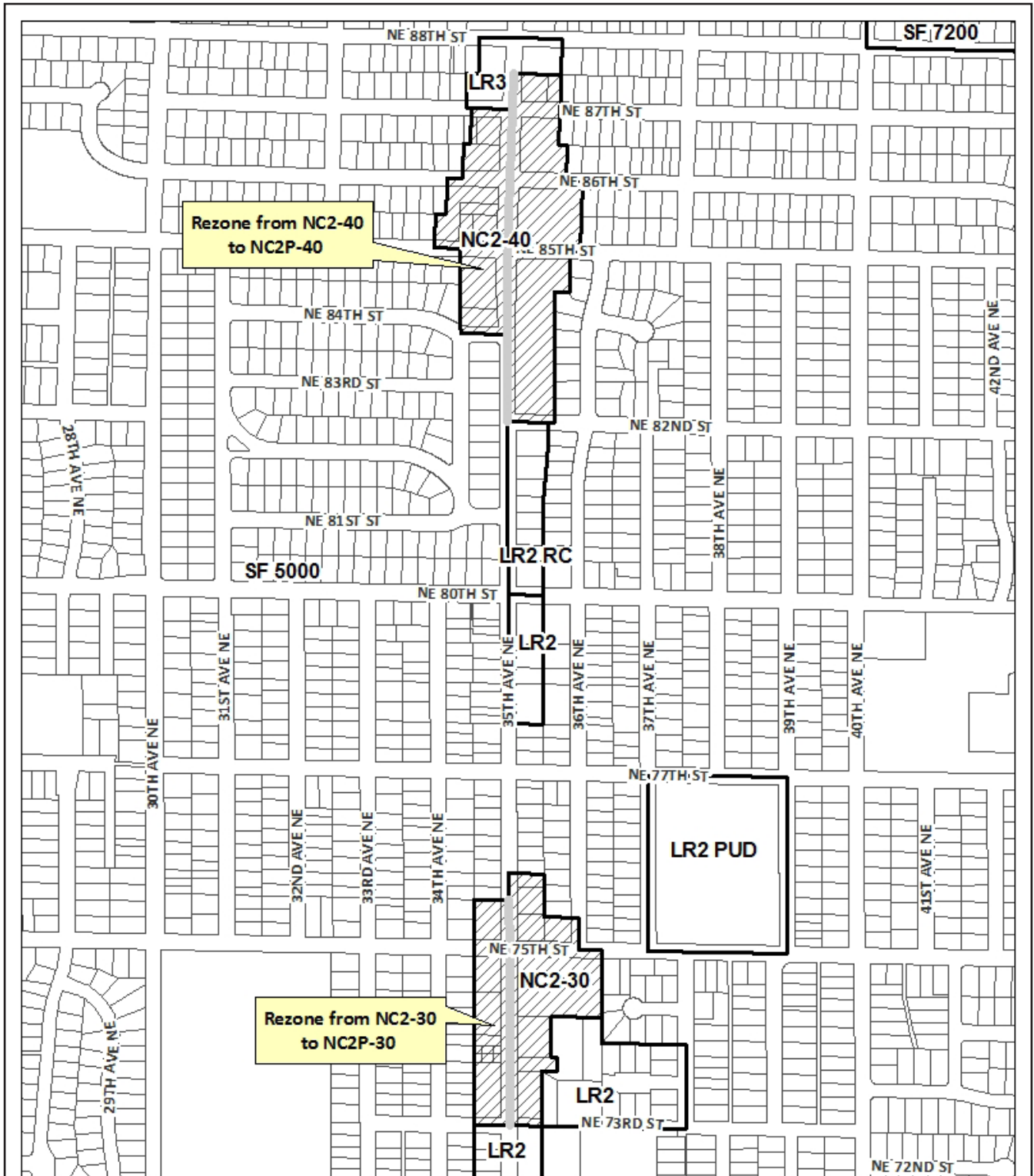


Exhibit N
Pedestrian Zone Proposal
Wedwood
Rezone Map 14

-  Rezone area
-  Principal Pedestrian Street



No warranties of any sort, including accuracy, fitness, or merchantability accompany this product.

Copyright 2014, All Rights Reserved, City of Seattle
 Prepared November 19, 2014 by DPD

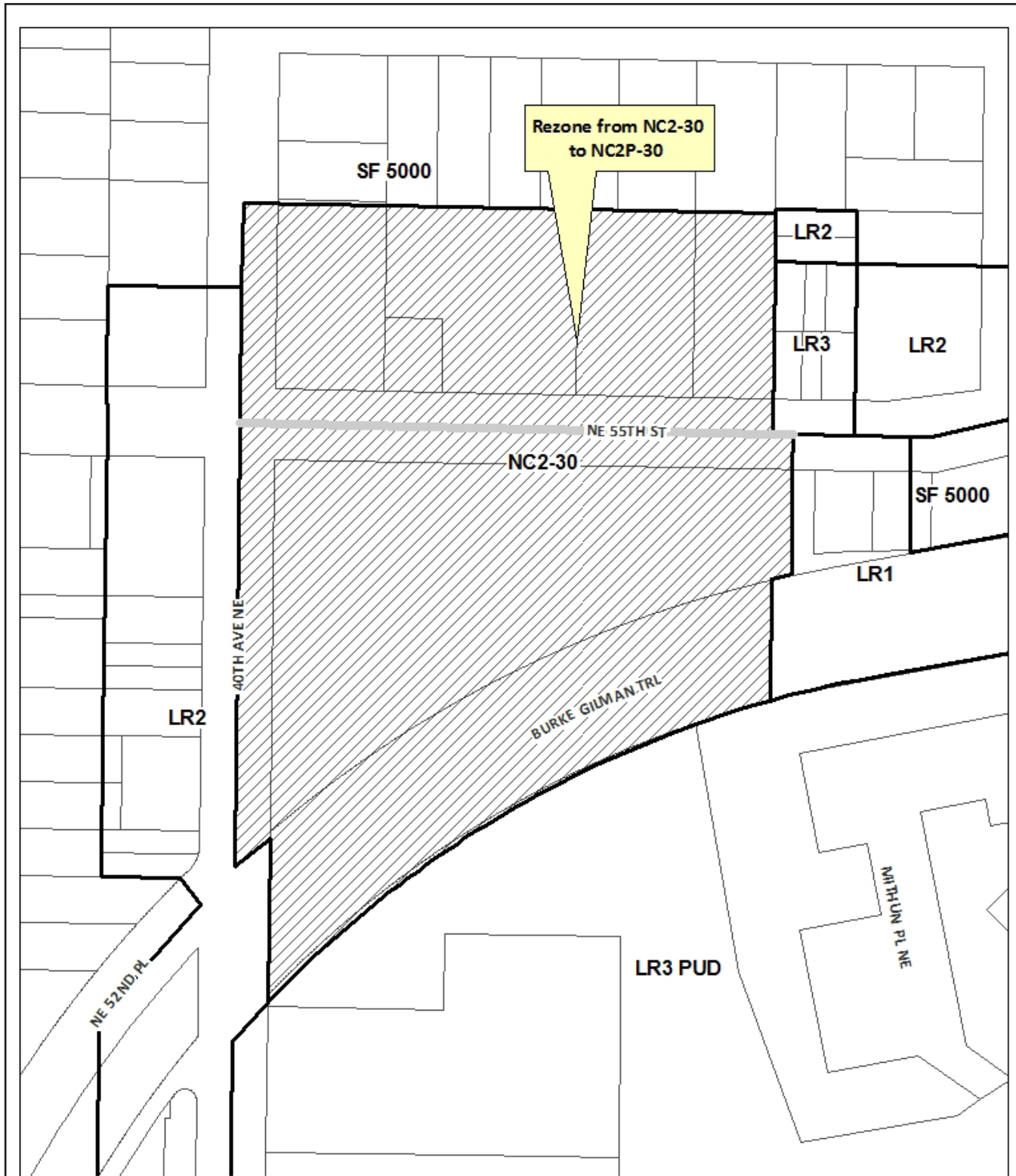


Exhibit O
Pedestrian Zone Proposal
40th Ave NE at NE 55th St
Rezone Map 15

-  Rezone area
-  Principal Pedestrian Street



No warranties of any sort, including accuracy, fitness, or merchantability accompany this product.

Copyright 2014, All Rights Reserved, City of Seattle
 Prepared November 19, 2014 by DPD

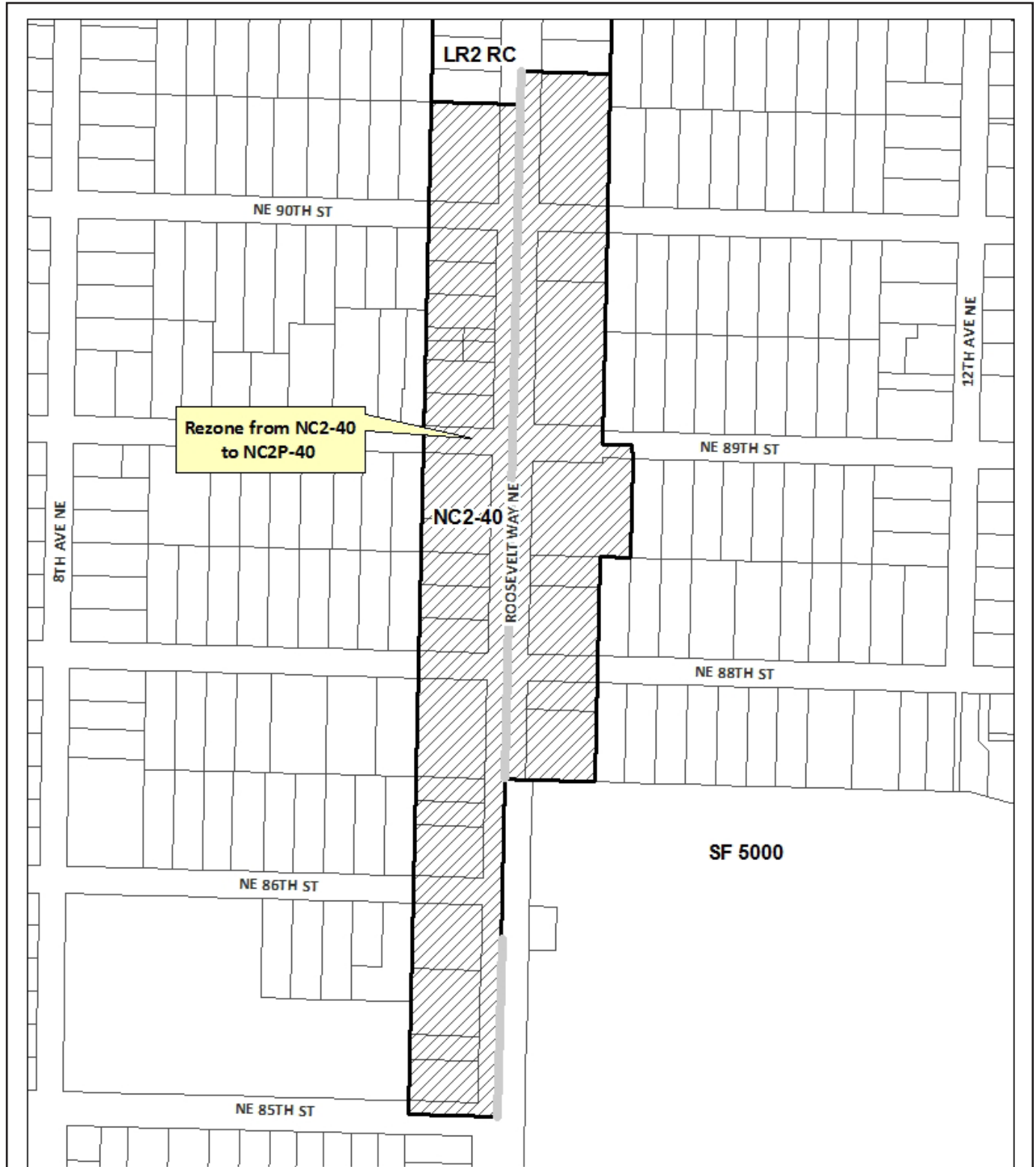
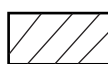


Exhibit P
Pedestrian Zone Proposal
Maple Leaf
Rezone Map 16

-  Rezone area
-  Principal Pedestrian Street



No warranties of any sort, including accuracy, fitness, or merchantability accompany this product.

Copyright 2014, All Rights Reserved, City of Seattle
Prepared November 19, 2014 by DPD

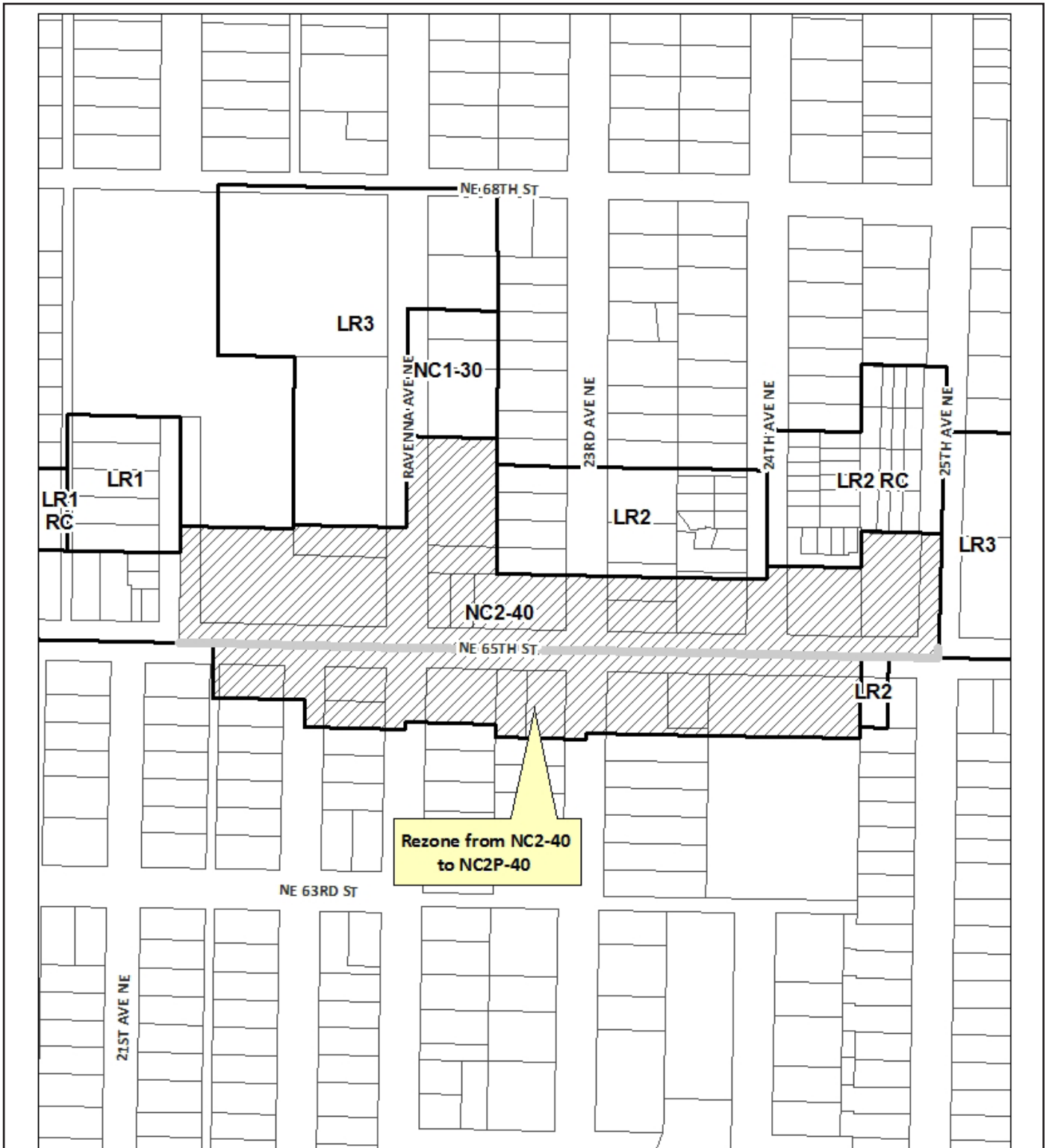





Exhibit Q
Pedestrian Zone Proposal
Ravenna (NE 65th St)
Rezone Map 17

-  Rezone area
-  Principal Pedestrian Street

 No warranties of any sort, including accuracy, fitness, or merchantability accompany this product.
 Copyright 2014, All Rights Reserved, City of Seattle
 Prepared November 19, 2014 by DPD

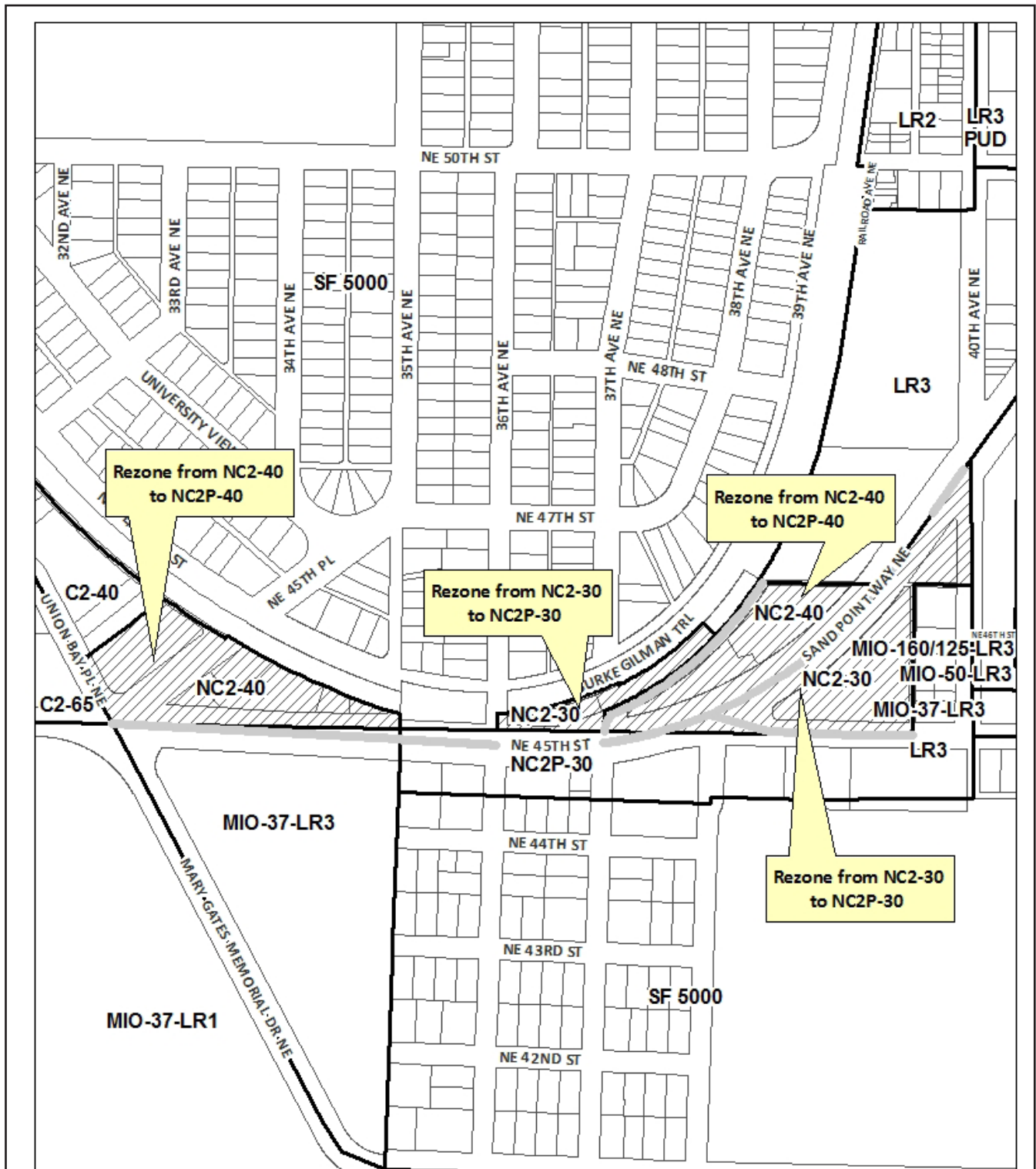




Exhibit R
Pedestrian Zone Proposal
Sand Point Way NE at
36th Ave NE
Rezone Map 18

-  Rezone area
-  Principal Pedestrian Street



No warranties of any sort, including accuracy, fitness, or merchantability accompany this product.

Copyright 2014, All Rights Reserved, City of Seattle
 Prepared November 19, 2014 by DPD

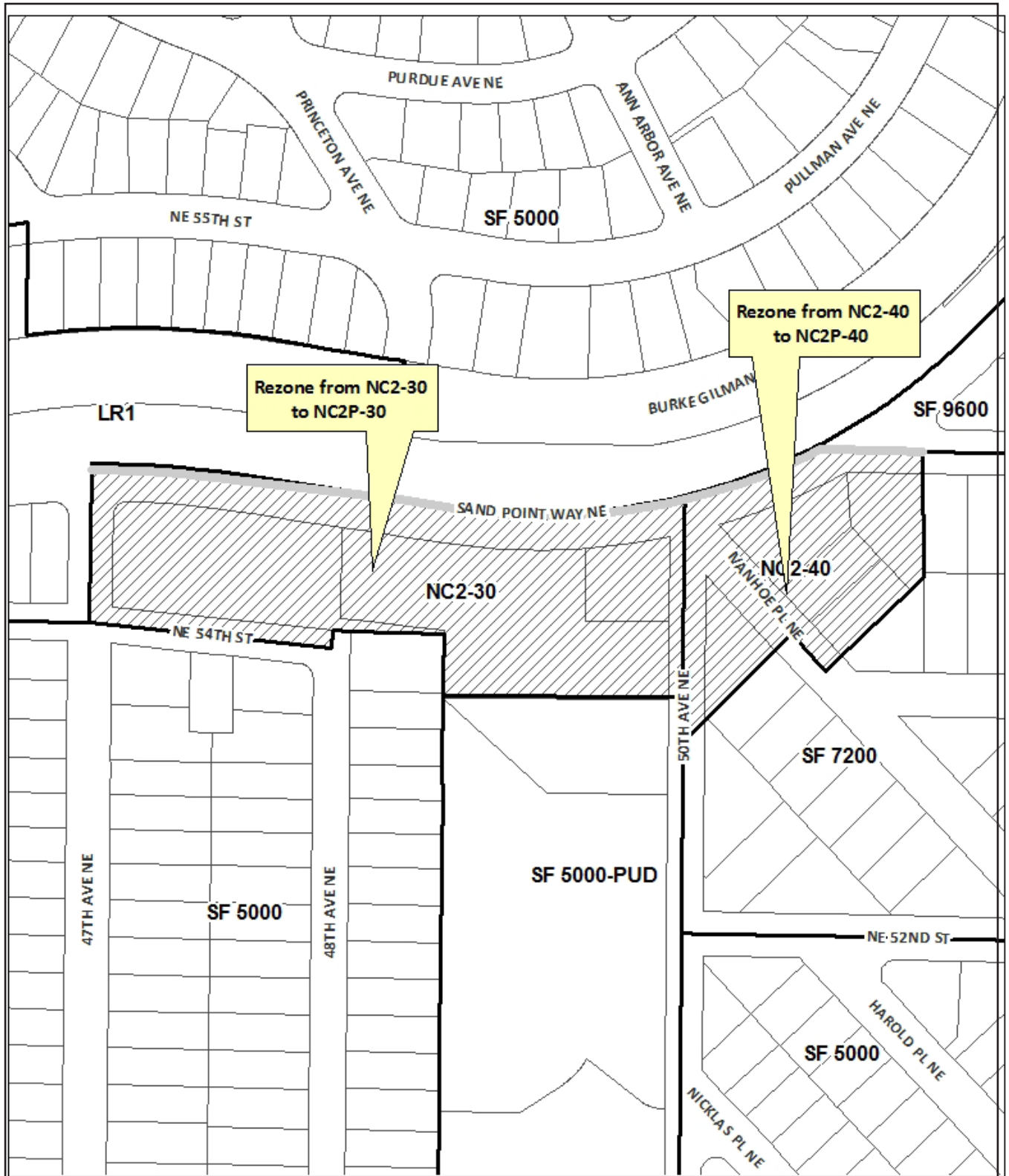


Exhibit S
Pedestrian Zone Proposal
Sand Point Way NE at
50th Ave NE
Rezoning Map 19



Rezoning area



Principal
 Pedestrian
 Street



No warranties of any sort, including accuracy, fitness, or merchantability accompany this product.

Copyright 2014, All Rights Reserved, City of Seattle
 Prepared November 19, 2014 by DPD

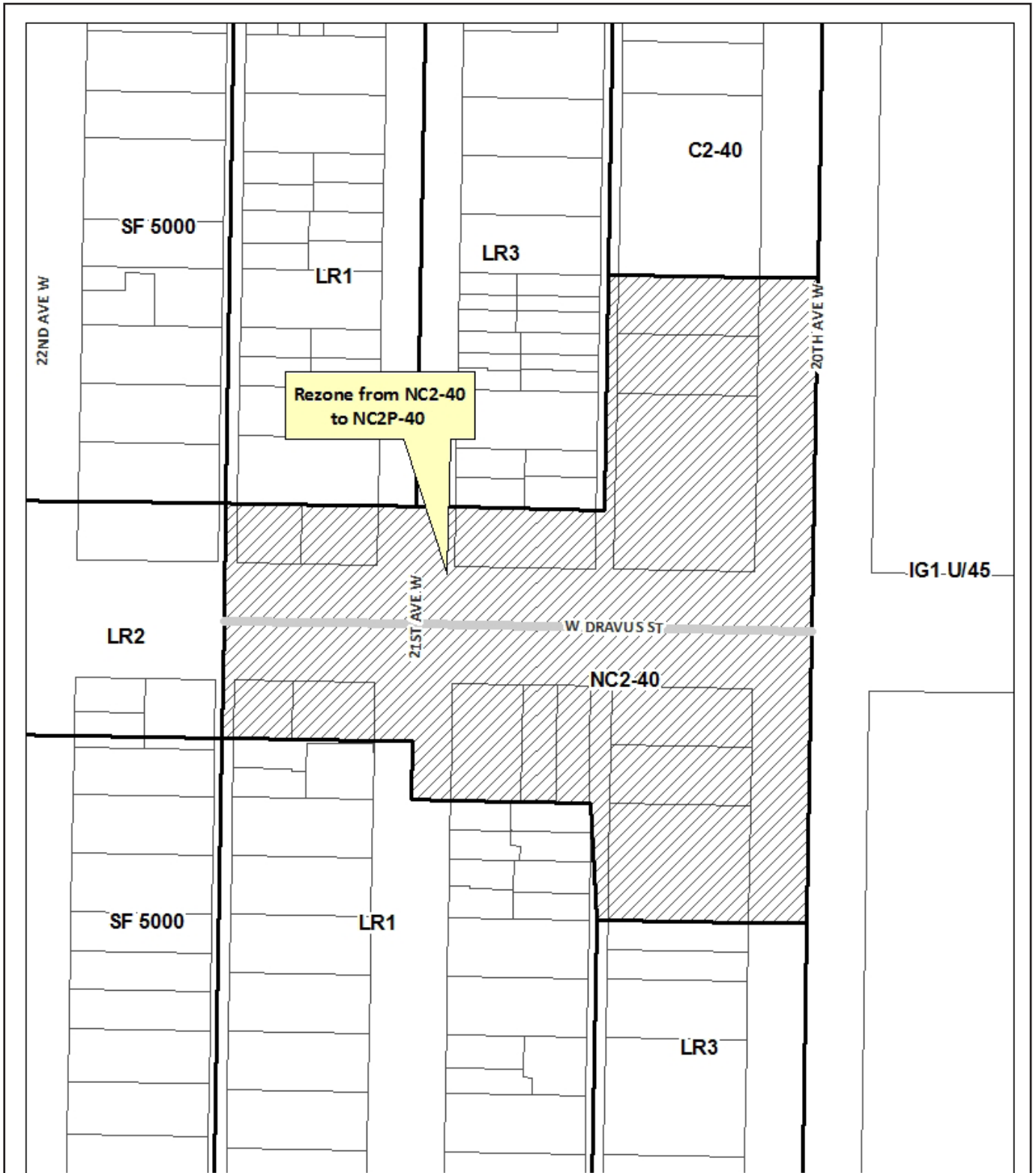


Exhibit T
Pedestrian Zone Proposal
21st Ave W at W Dravus St
Rezone Map 20

-  Rezone area
-  Principal Pedestrian Street



No warranties of any sort, including accuracy, fitness, or merchantability accompany this product.

Copyright 2014, All Rights Reserved, City of Seattle
 Prepared November 19, 2014 by DPD

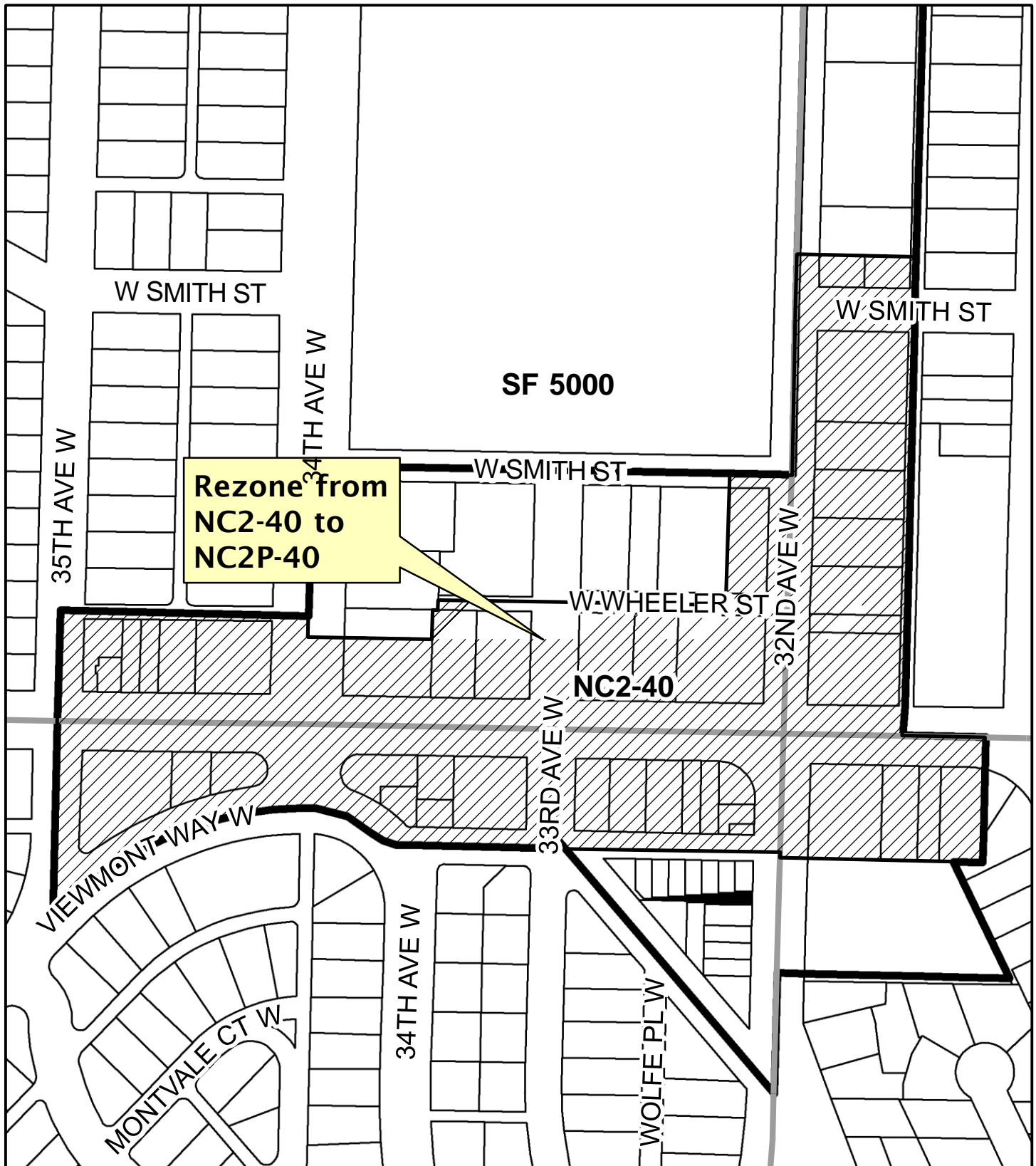


Exhibit U
Pedestrian Zone Proposal
Magnolia
Rezoning Map 21

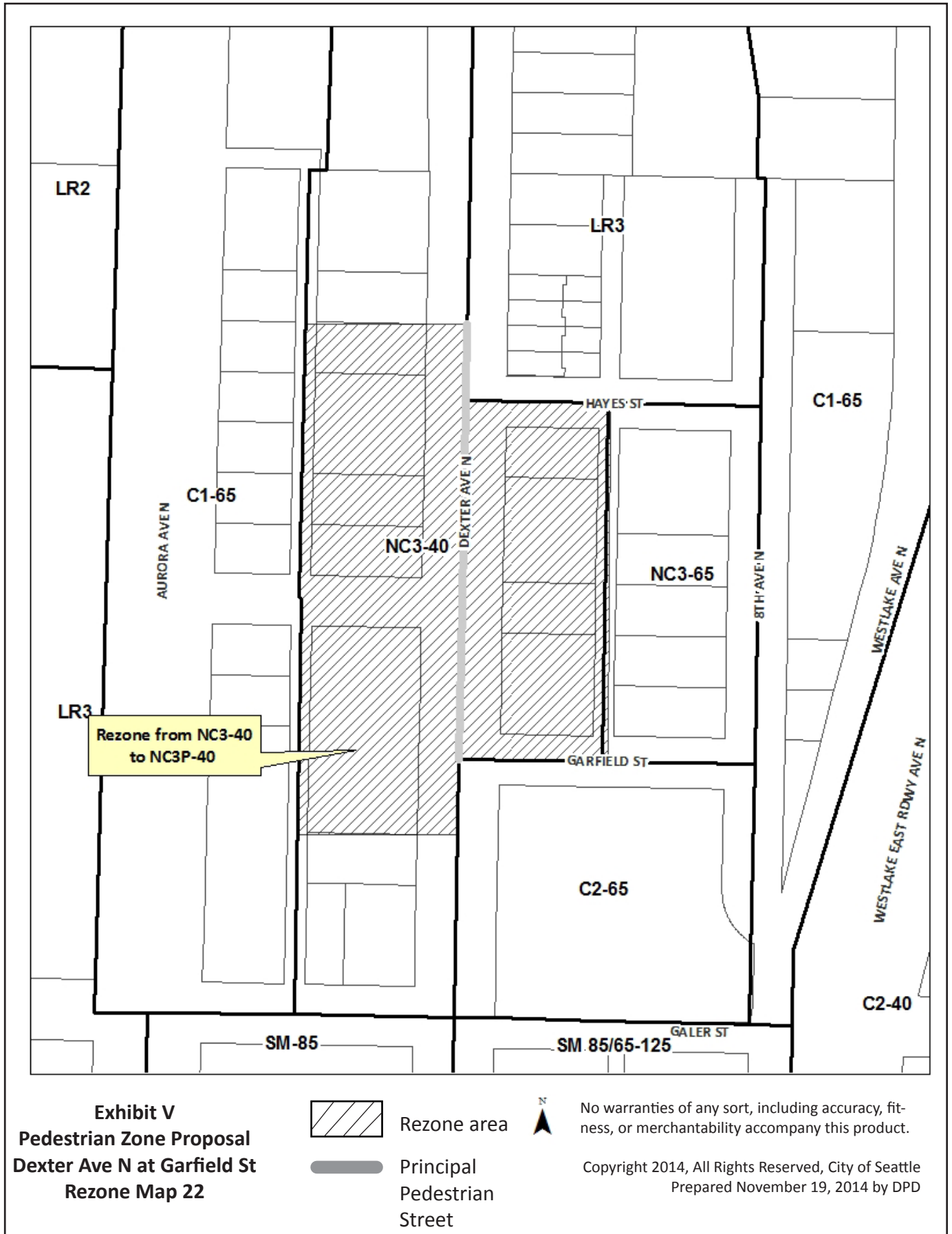


Rezoning Area



Principal Pedestrian Street

No warranties of any sort, including accuracy, fitness, or merchantability accompany this product. Copyright 2015. All Rights Reserved. City of Seattle, City Council. Prepared April 8, 2015 by



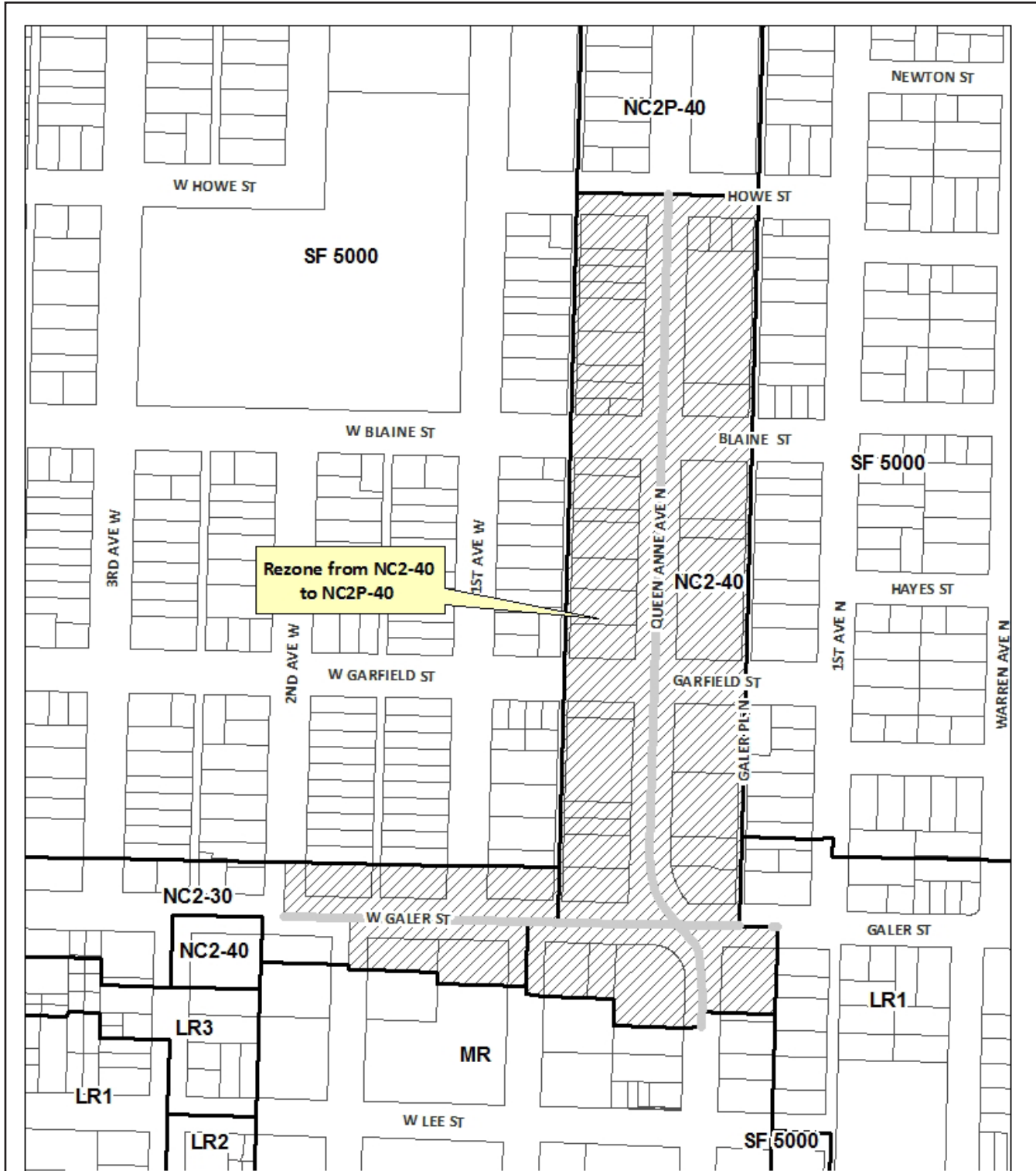


Exhibit W
Pedestrian Zone Proposal
Upper Queen Anne
Rezone Map 23

-  Rezone area
-  Principal Pedestrian Street



No warranties of any sort, including accuracy, fitness, or merchantability accompany this product.

Copyright 2014, All Rights Reserved, City of Seattle
 Prepared November 19, 2014 by DPD

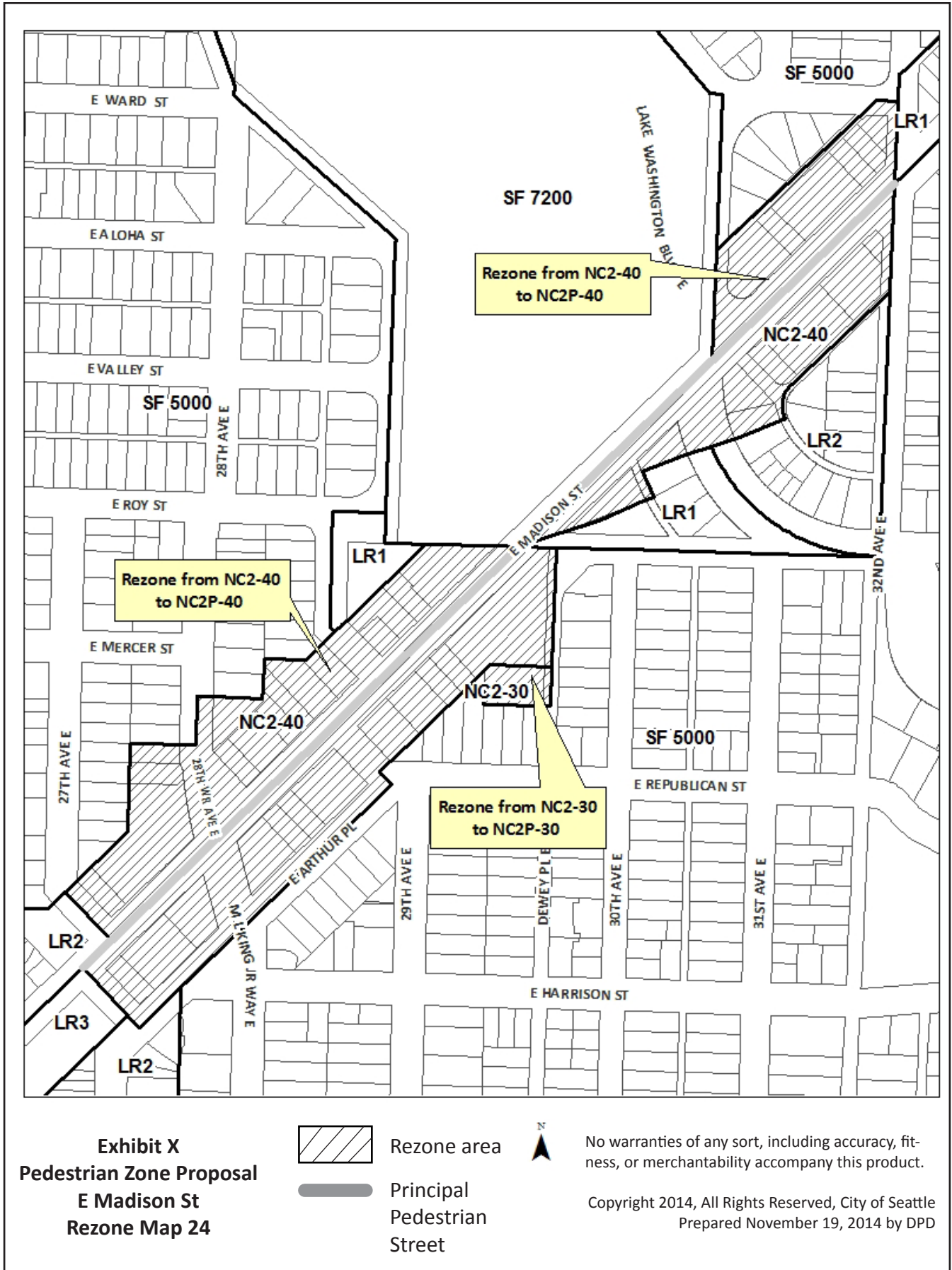


Exhibit X
Pedestrian Zone Proposal
E Madison St
Rezone Map 24

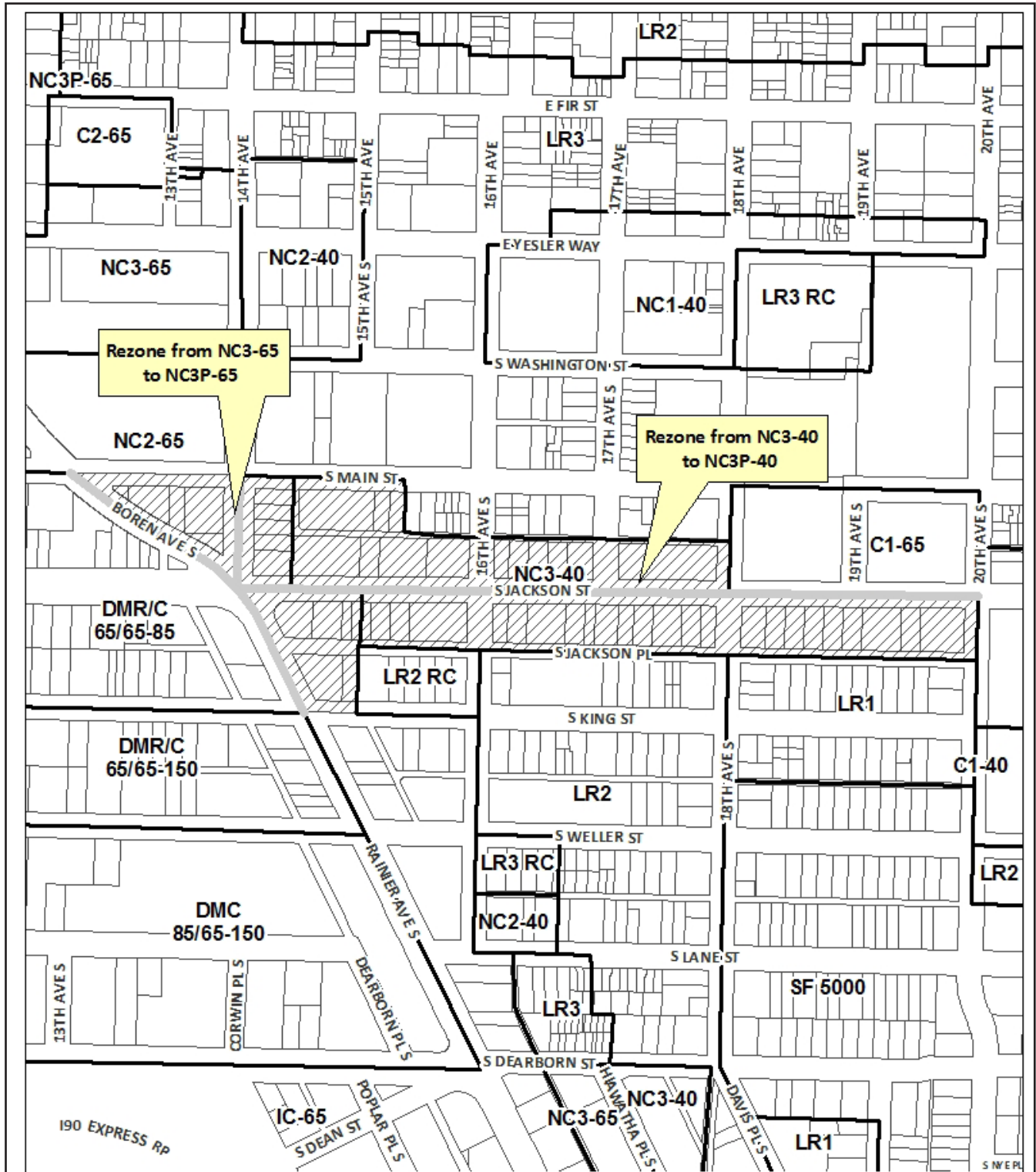
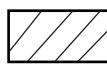


Exhibit Y
Pedestrian Zone Proposal
S Jackson St
Rezone Map 25

-  Rezone area
-  Principal Pedestrian Street

▲ No warranties of any sort, including accuracy, fitness, or merchantability accompany this product.

Copyright 2014, All Rights Reserved, City of Seattle
 Prepared November 19, 2014 by DPD



Exhibit Z
Pedestrian Zone Proposal
Delridge Way SW
Rezoning Map 26



Rezoning area



Principal
 Pedestrian
 Street



No warranties of any sort, including accuracy, fitness, or merchantability accompany this product.

Copyright 2014, All Rights Reserved, City of Seattle
 Prepared November 19, 2014 by DPD

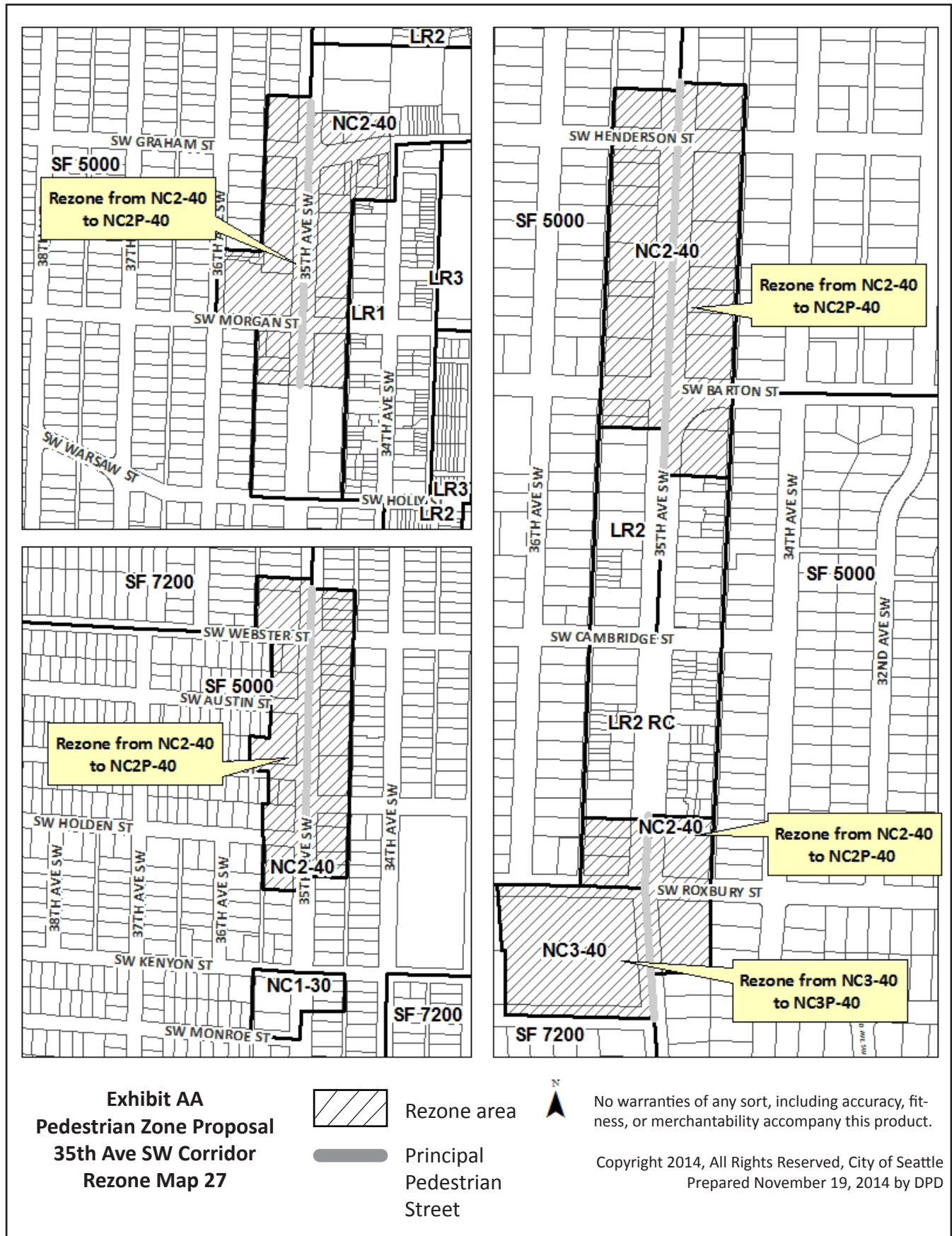
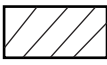



Exhibit AA
Pedestrian Zone Proposal
35th Ave SW Corridor
Rezone Map 27

-  Rezone area
-  Principal Pedestrian Street

▲ No warranties of any sort, including accuracy, fitness, or merchantability accompany this product.

Copyright 2014, All Rights Reserved, City of Seattle
 Prepared November 19, 2014 by DPD

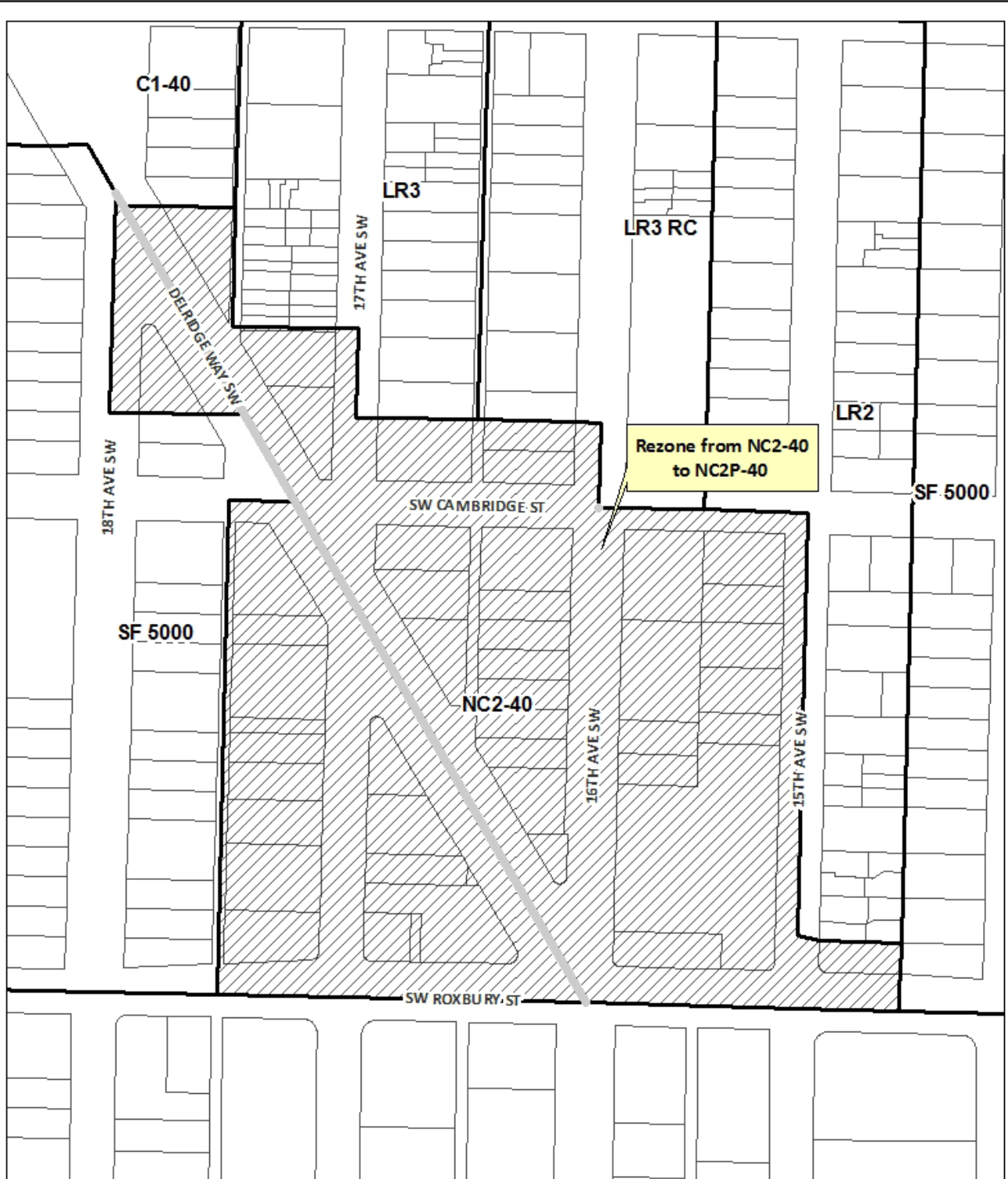


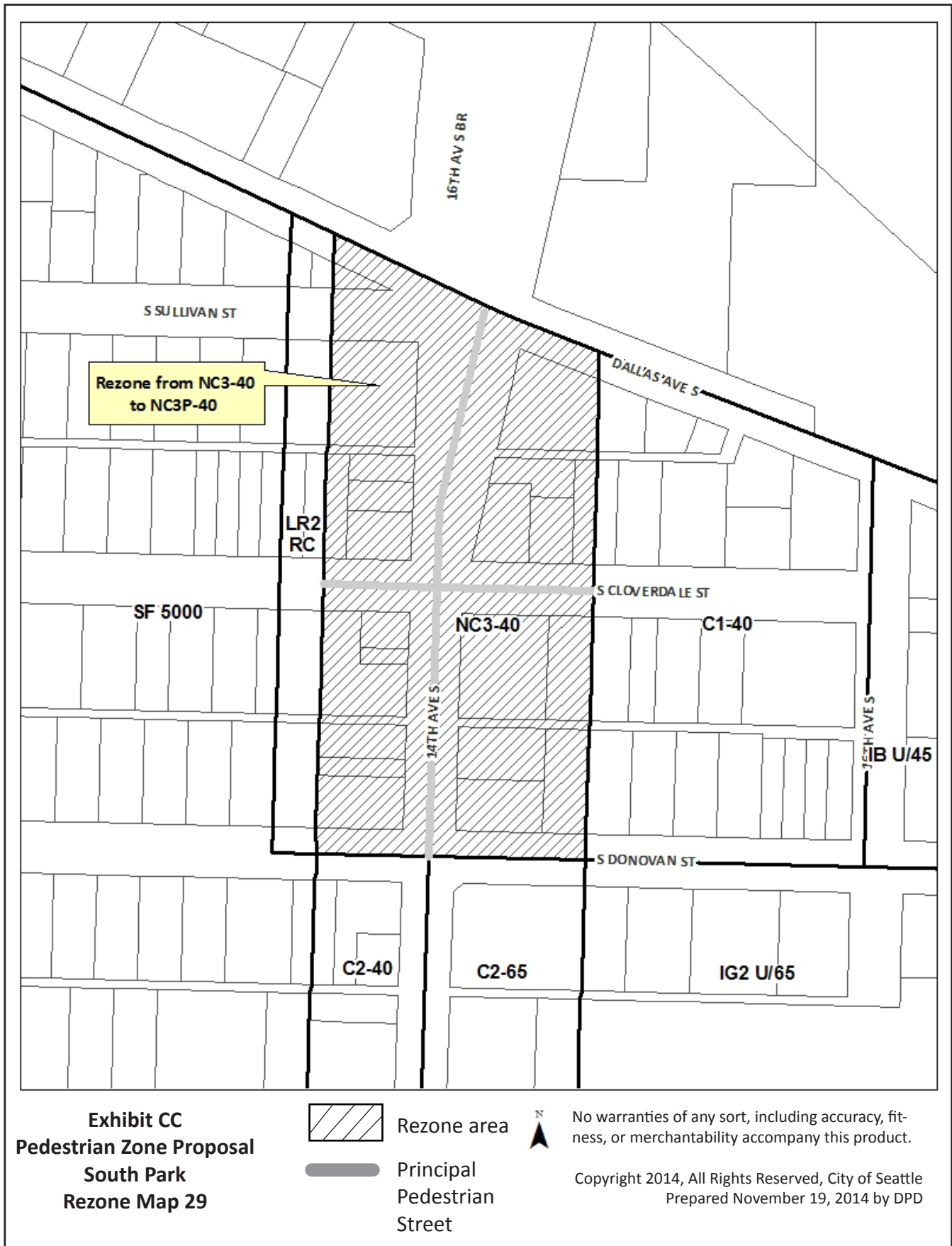
Exhibit BB
Pedestrian Zone Proposal
Westwood Park
Rezoning Map 28

-  Rezoning area
-  Principal Pedestrian Street



No warranties of any sort, including accuracy, fitness, or merchantability accompany this product.

Copyright 2014, All Rights Reserved, City of Seattle
 Prepared November 19, 2014 by DPD



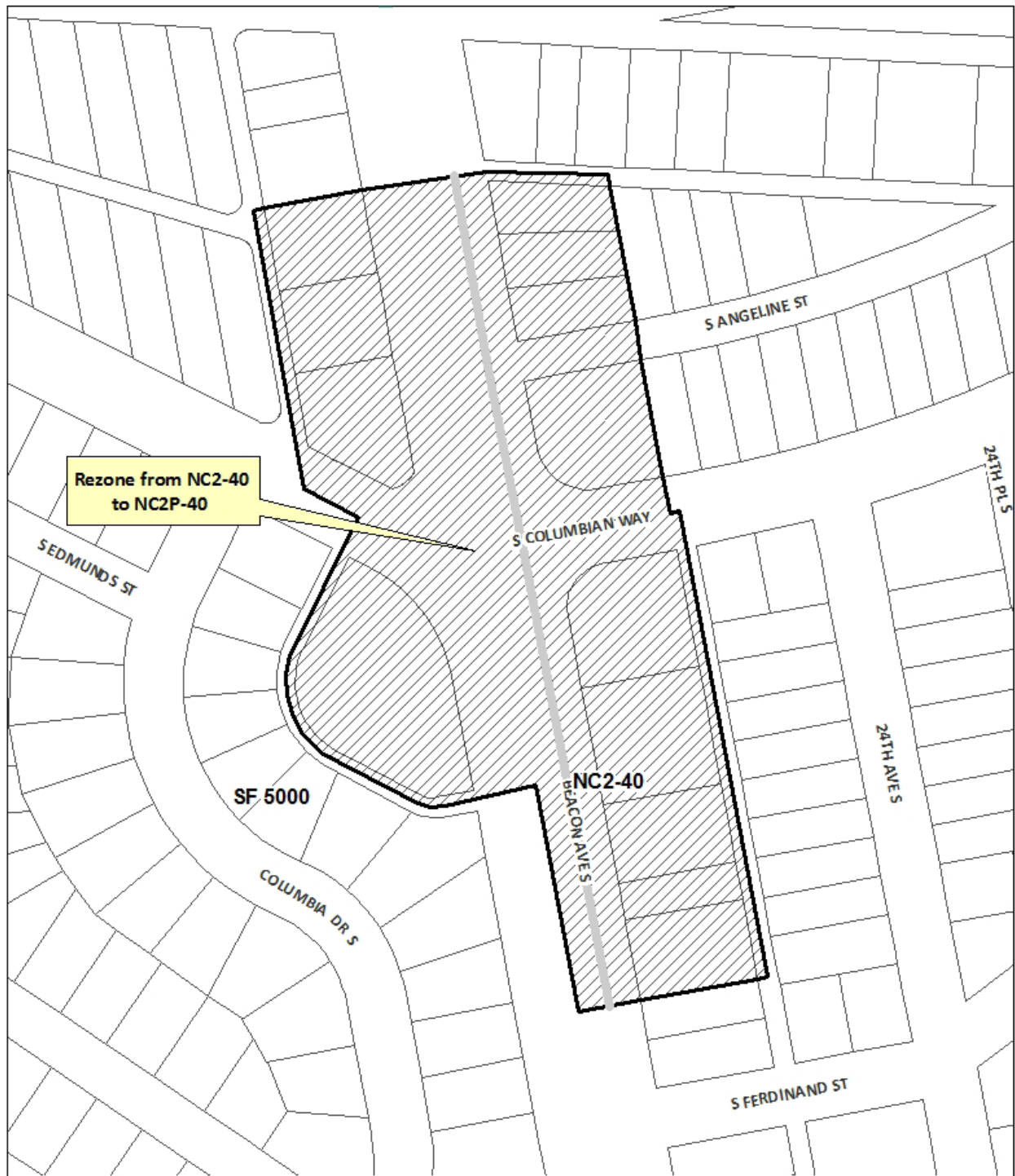


Exhibit DD
Pedestrian Zone Proposal
Beacon Ave S at S
Columbian Way
Rezone Map 30

-  Rezone area
-  Principal Pedestrian Street

No warranties of any sort, including accuracy, fitness, or merchantability accompany this product.

Copyright 2014, All Rights Reserved, City of Seattle
 Prepared November 19, 2014 by DPD





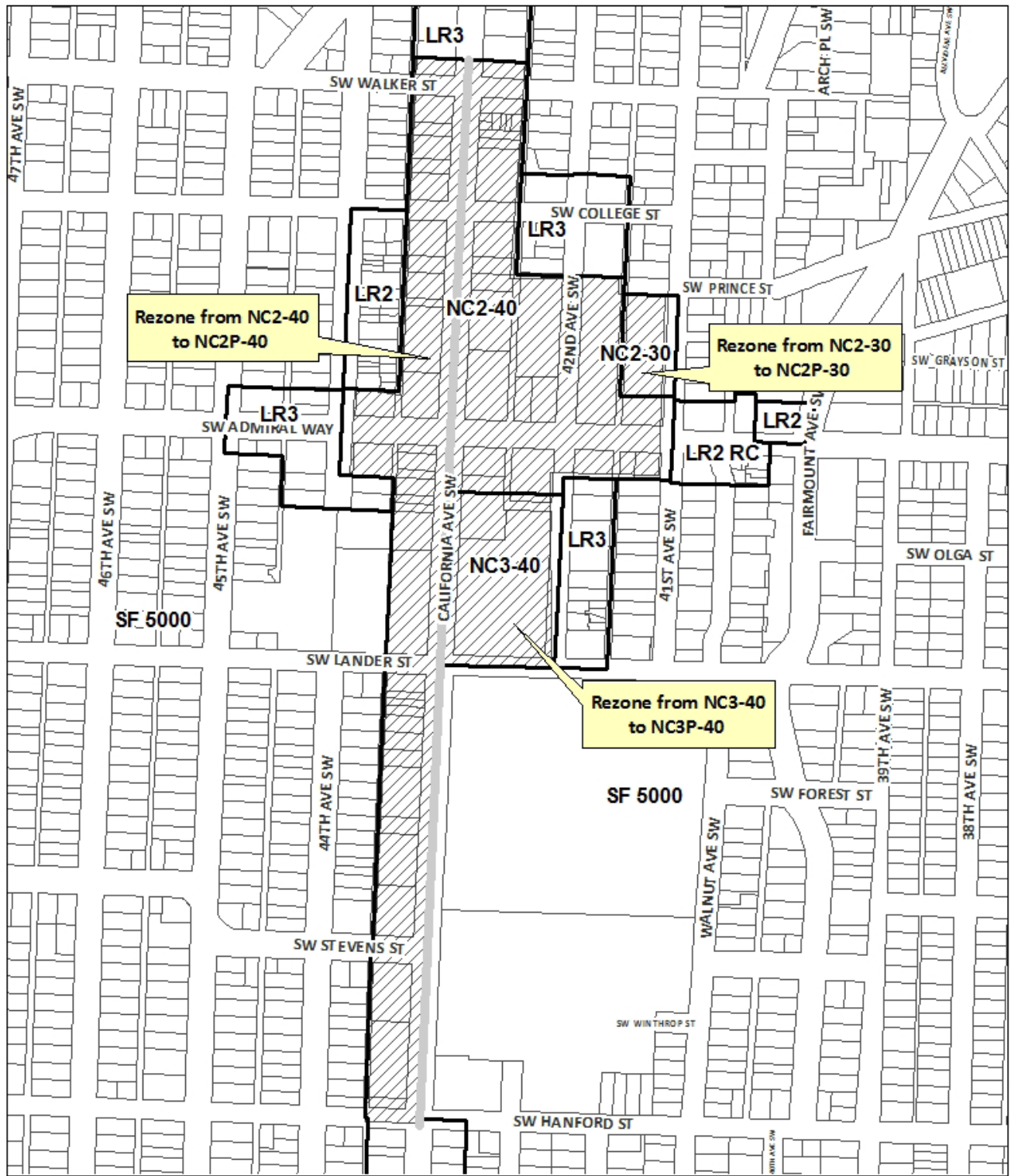
Exhibit EE
Pedestrian Zone Proposal
Aurora-Licton Springs
Rezone Map 31

-  Rezone area
-  Principal Pedestrian Street



No warranties of any sort, including accuracy, fitness, or merchantability accompany this product.

Copyright 2014, All Rights Reserved, City of Seattle
 Prepared November 19, 2014 by DPD



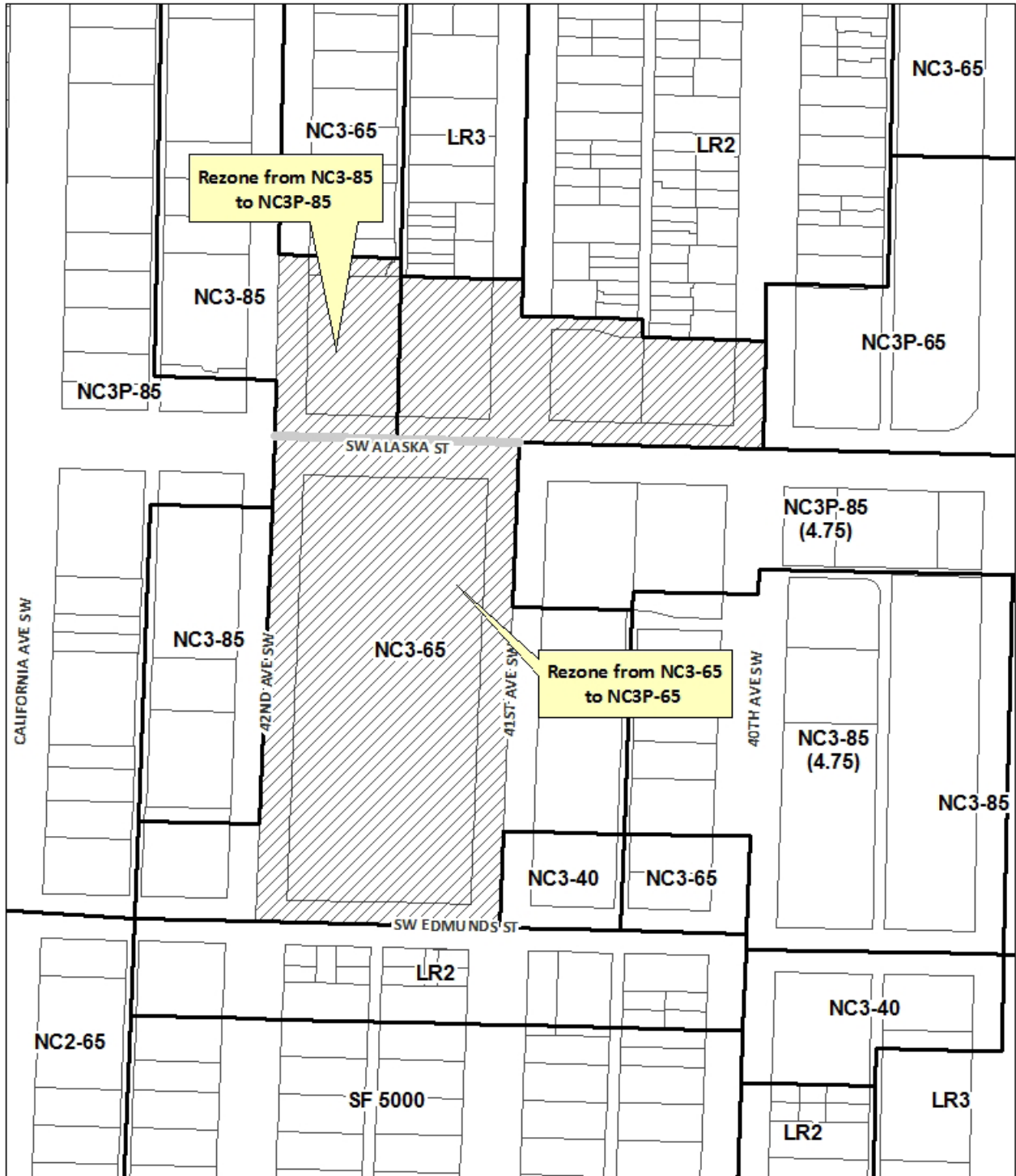
**Exhibit FF
 Pedestrian Zone Proposal
 Admiral
 Rezone Map 32**

-  Rezone area
-  Principal Pedestrian Street

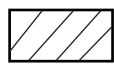


No warranties of any sort, including accuracy, fitness, or merchantability accompany this product.

Copyright 2014, All Rights Reserved, City of Seattle
 Prepared November 19, 2014 by DPD



**Exhibit GG
Pedestrian Zone Proposal
West Seattle Triangle
Rezoning Map 33**



Rezoning area



Principal
Pedestrian
Street



No warranties of any sort, including accuracy, fitness, or merchantability accompany this product.

Copyright 2014, All Rights Reserved, City of Seattle
Prepared November 19, 2014 by DPD

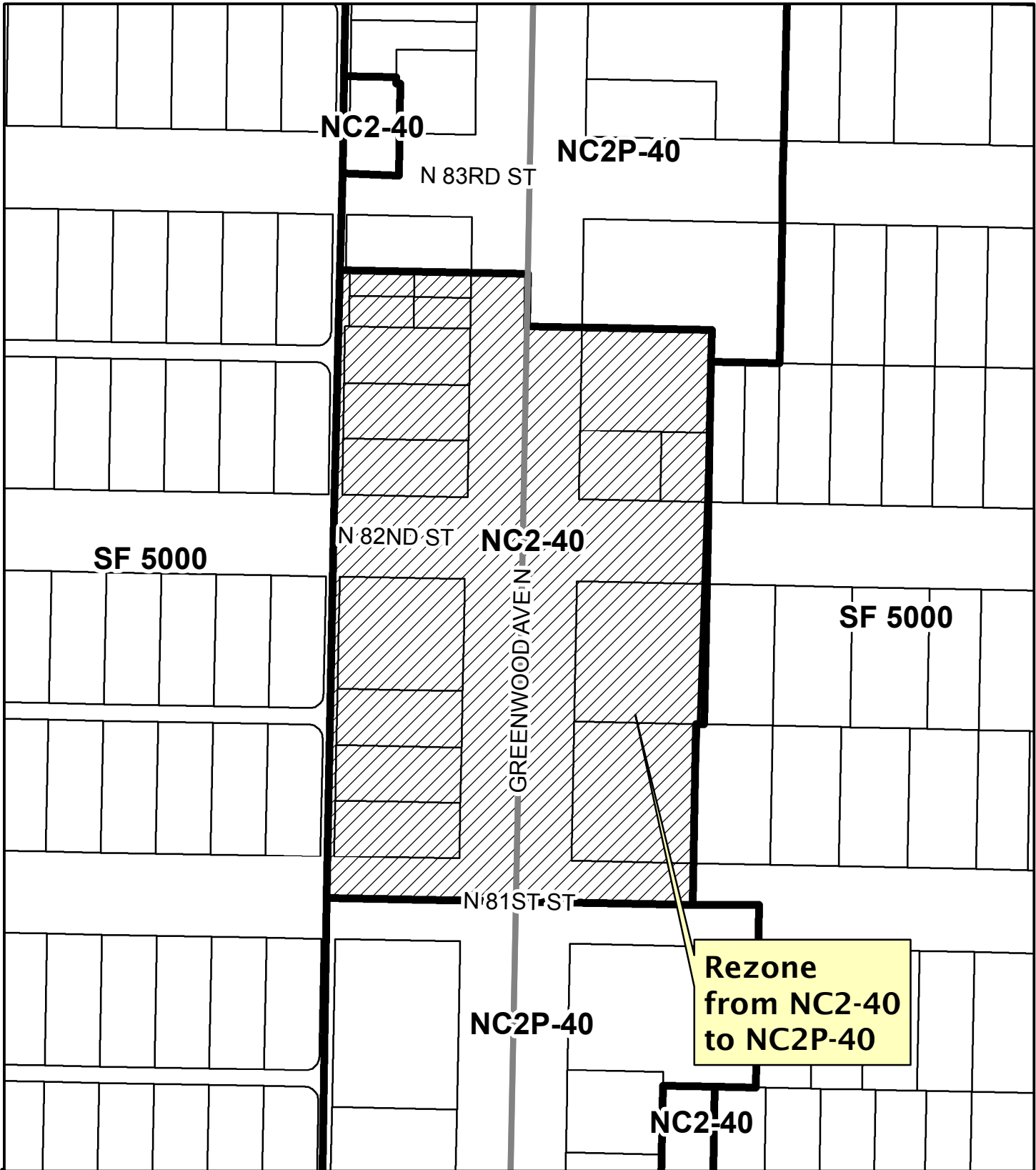




Exhibit HH
Pedestrian Zone Proposal
Greenwood
Rezoning Map 34

-  Rezone Area
-  Principal Pedestrian Street

No warranties of any sort, including accuracy, fitness, or merchantability accompany this product. Copyright 2015. All Rights Reserved. City of Seattle, City Council. Prepared April 8, 2015 by Council Central Staff-GIS.



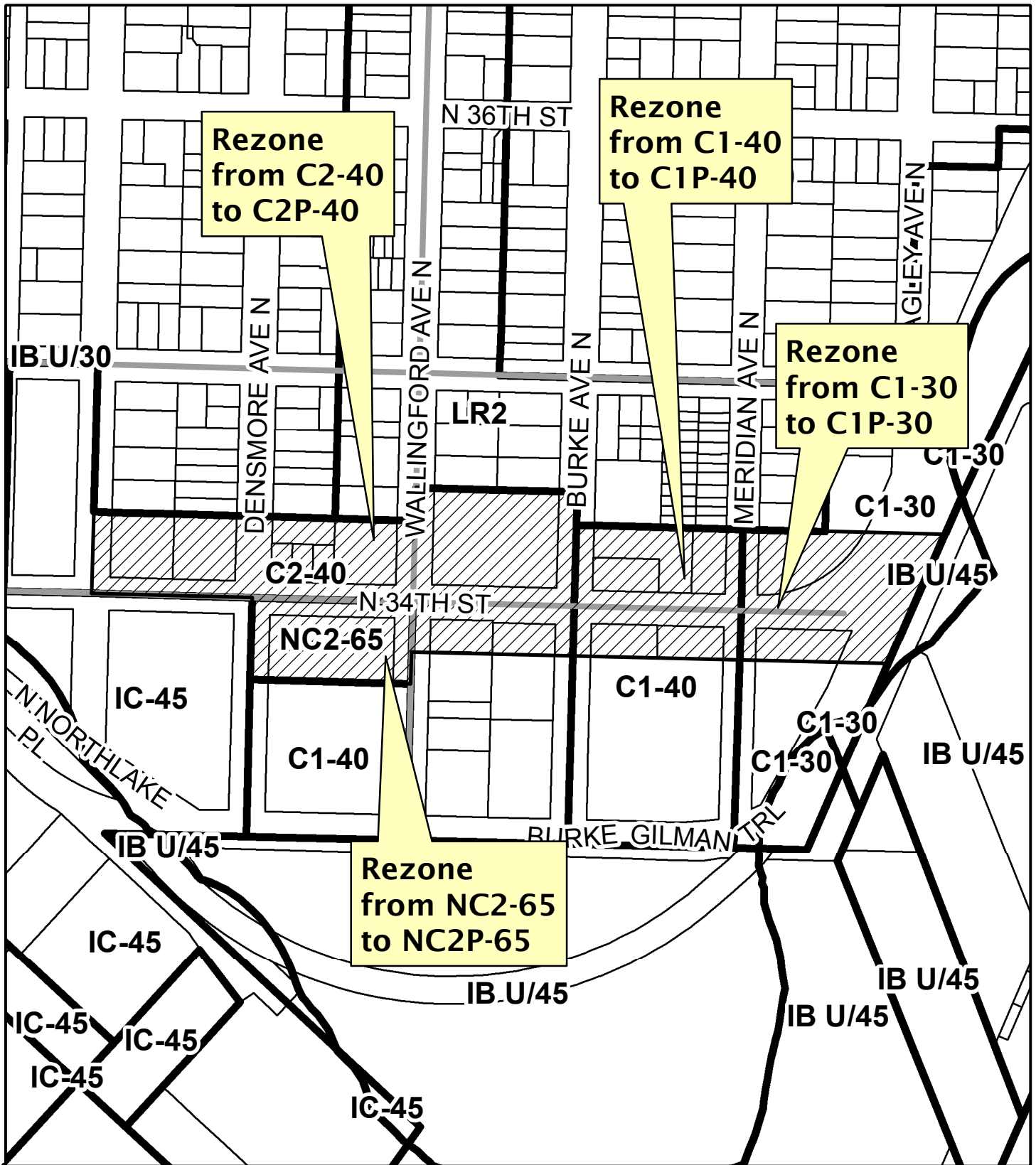


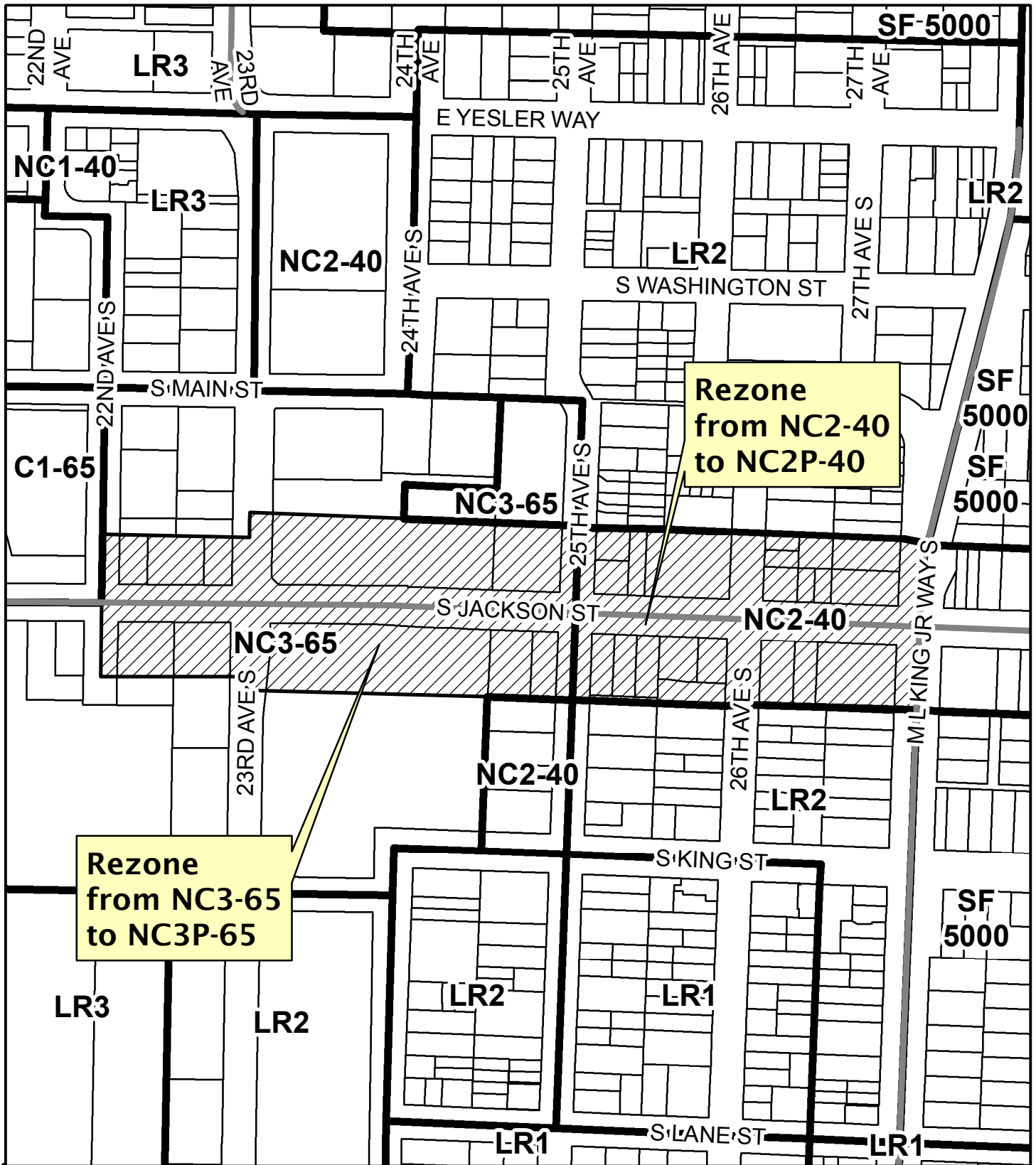


Exhibit II
Pedestrian Zone Proposal
South Wallingford
Rezone Map 35

-  Rezone Area
-  Principal Pedestrian Street

No warranties of any sort, including accuracy, fitness, or merchantability accompany this product. Copyright 2015. All Rights Reserved. City of Seattle, City Council. Prepared April 8, 2015 by Council Central Staff-GIS.







Rezone
from NC3-65
to NC3P-65

Rezone
from NC2-40
to NC2P-40

Exhibit JJ
Pedestrian Zone Proposal
23rd and Jackson
Rezone Map 36

-  Rezone Area
-  Principal Pedestrian Street

No warranties of any sort, including accuracy, fitness, or merchantability accompany this product. Copyright 2015. All Rights Reserved. City of Seattle, City Council. Prepared April 8, 2015 by Council Central Staff-GIS.

